# OUTSIDE

# 1919

# VOL. 3

# D-G

Bk 3 to G. Vol 2

# Assessors Map Book

of

# SACRAMENTO COUNTY

(Outside City Limits)

## Accompanying Assessors Roll

for

# 1919

I hereby certify that the following is a true and correct Map of the lands embraced within the boundaries of SACRAMENTO COUNTY (Outside City Limits) exclusive of Sacramento City as drawn and compiled by me from official data and surveys of record.

Sacramento March 1st 191

.....
County Surveyor.

Mapped.

Black Ink-1919 Ownership
Red Ink-1920 Ownership

# DAVIS

LOCATED IN SEC 15 T 8 N R 5 E.

Scale 4 chains = 1 inch.

Junction S.D.

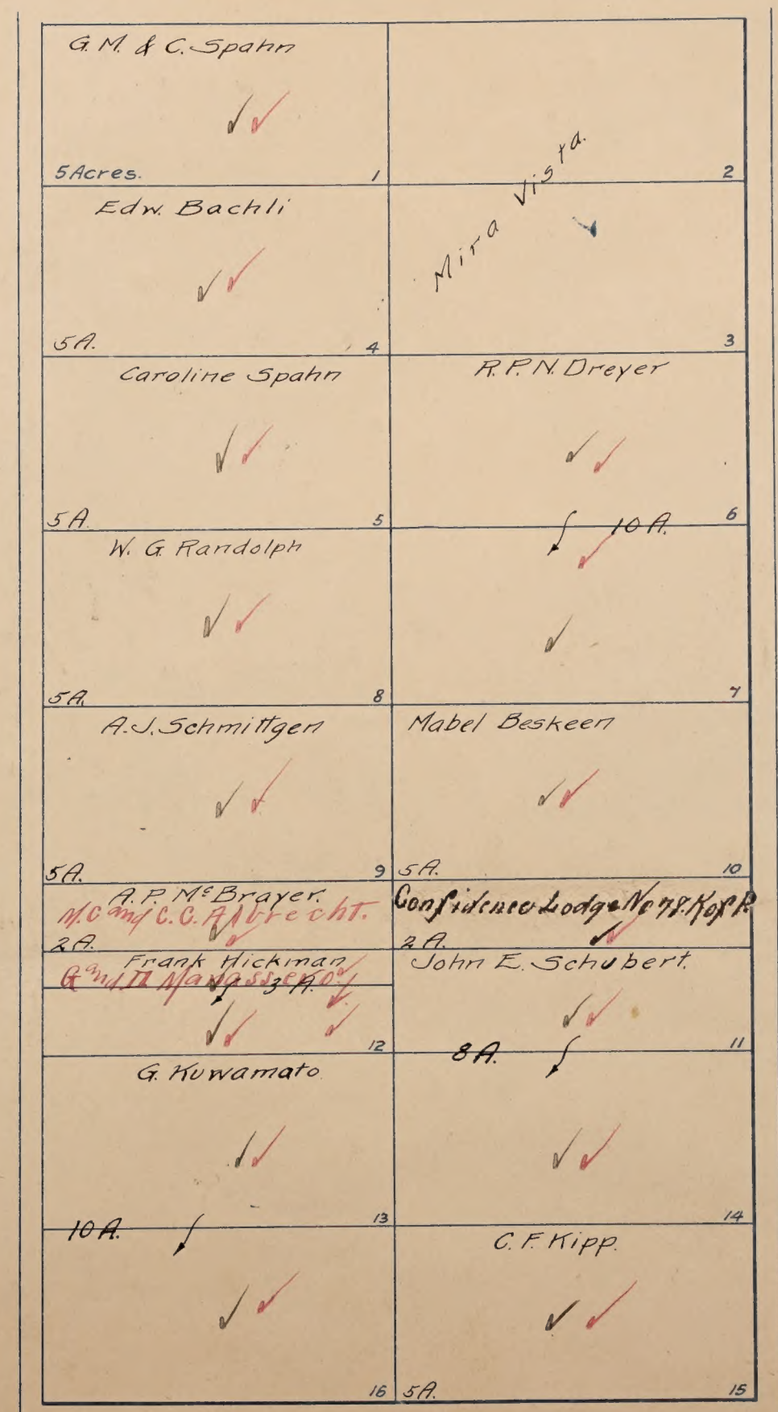


58.50

Mapped.

# DEL PASO HEIGHTS

Blue Ink-1919 Ownership
Red Ink-1920 Ownership

LOCATED IN Section 12 Rancho Del Paso

Scale: 1 inch 100 feet.

Blanks to C. M. Goethe

Del Paso Hts. S. D.

Black Ink-1919 Ownership
Red Ink-1920 Ownership

# DEL PASO HEIGHTS

LOCATED IN

Section 12 Rancho Del Paso

Scale: 1 inch = 100 feet.

Blanks to C. W. Goethe

Del Paso Hts. S.D.
~~Oak Grove~~ S.D.

# DEL PASO HEIGHTS

LOCATED IN

Section 12 Rancho Del Paso

Scale 1 inch = 100 feet

Black Ink - 1919 Ownership
Red Ink - 1920 Ownership

Blanks to be in Gothic

Del Paso Hts. S.D.

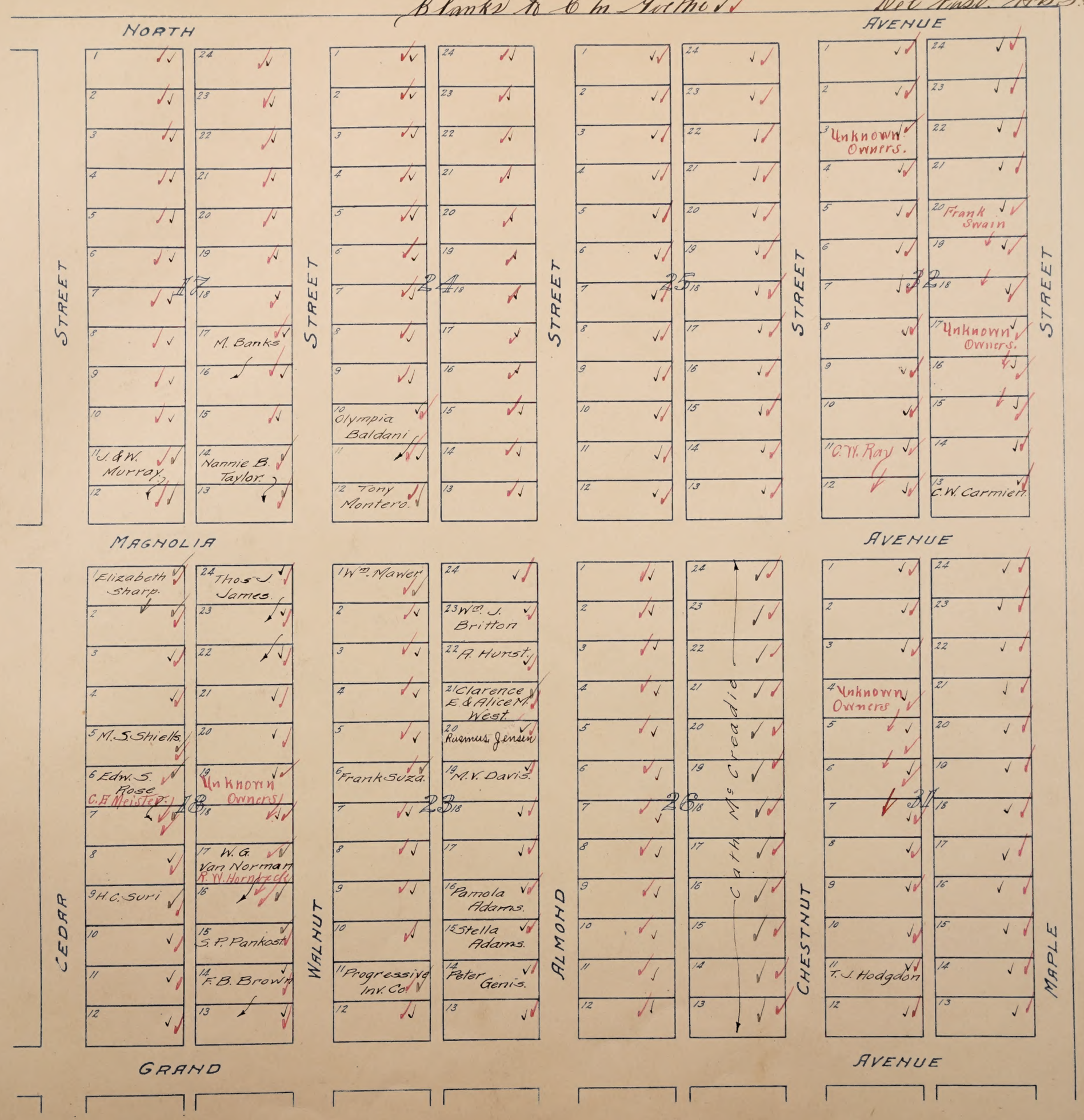

Black Ink-1919 Ownership
Red Ink-1920 Ownership

# DEL PASO HEIGHTS

LOCATED IN

Section 12 Rancho Del Paso

Scale: 1 inch = 100 feet

Blanks to C. M. Goethe. ✓

Del Paso Hts. ~~Oak Grove~~ S.D.

Mapped.

Black Ink-1919 Ownership
Red Ink-1920 Ownership

SUBDIVISION Nº 1.

# DEL PASO HEIGHTS

OR

Brooke Realty Co's. Subdivision Nº130

LOCATED IN

W. 1/2 of Sec. 19, T.10 N., R.6 E.

Scale: 1" = 400'

Center S.D.



Black Ink-1919 Ownership
Red Ink-1920 Ownership

# DEL PASO PARK VIEW TRACT NO.1

located in
Sec's. 26-27-31 T9N. R.5E.
Scale: 1"=600 ft.

Arcade S.D.

Blanks to United States Farms Land Co.

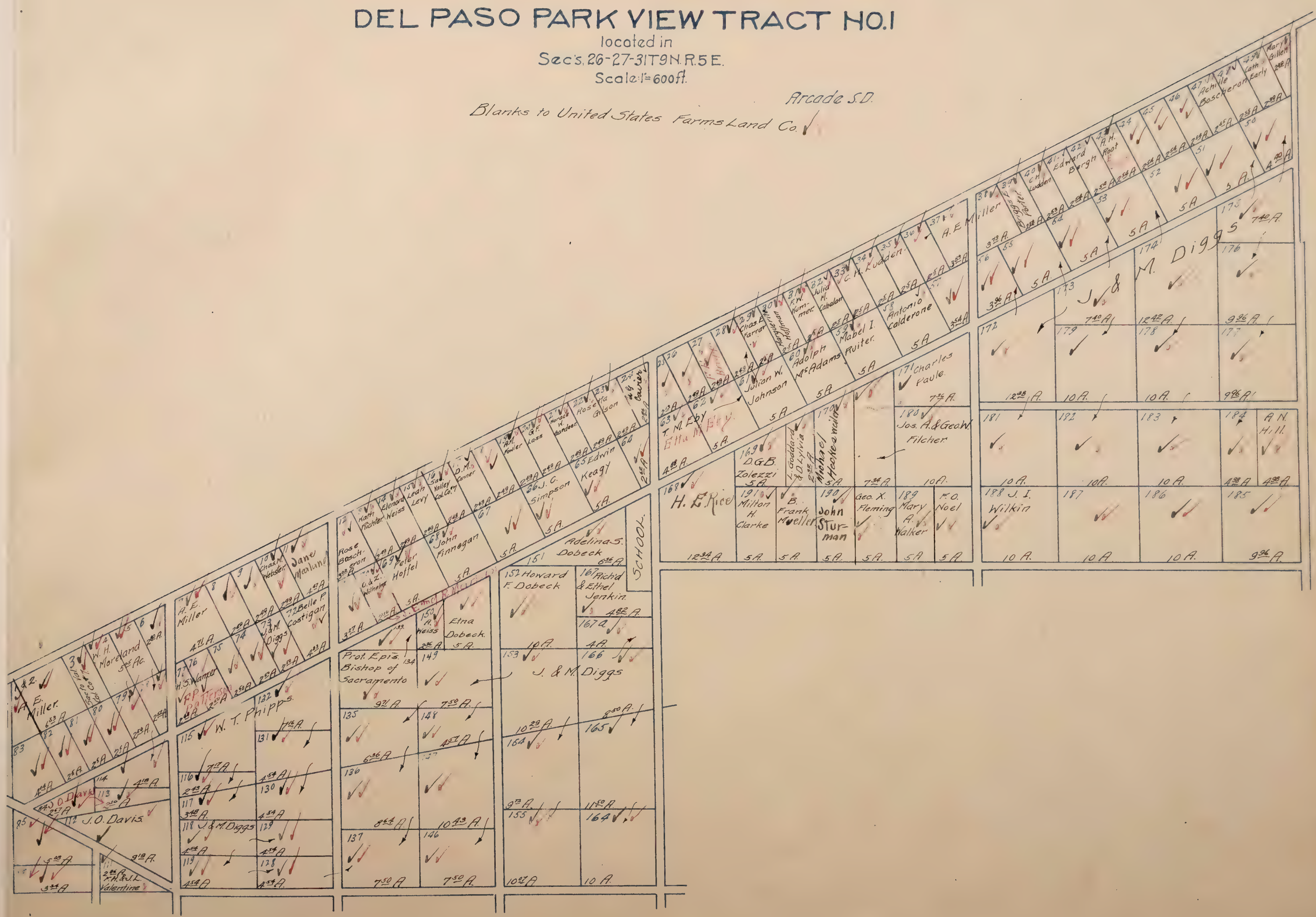

Black Ink-1919 Ownership
Red Ink-1920 Ownership

# DEL PASO PARK VIEW TRACT No 2

located in
Sec's 27 & 30 Rancho Del Paso
Scale: 1" = 600'

Arcade S.D.

TRACT No. 1

Blanks to J. & M Diggs.
All Lots 10 Acres unless otherwise noted.

Mapped.

Black Ink-1919 Ownership
Red Ink-1920 Ownership

# DEL PASO VALE

LOCATED IN

Sec's. 46-52-53 of Rancho Del Paso

Scale = 1 in. = 8 chs.

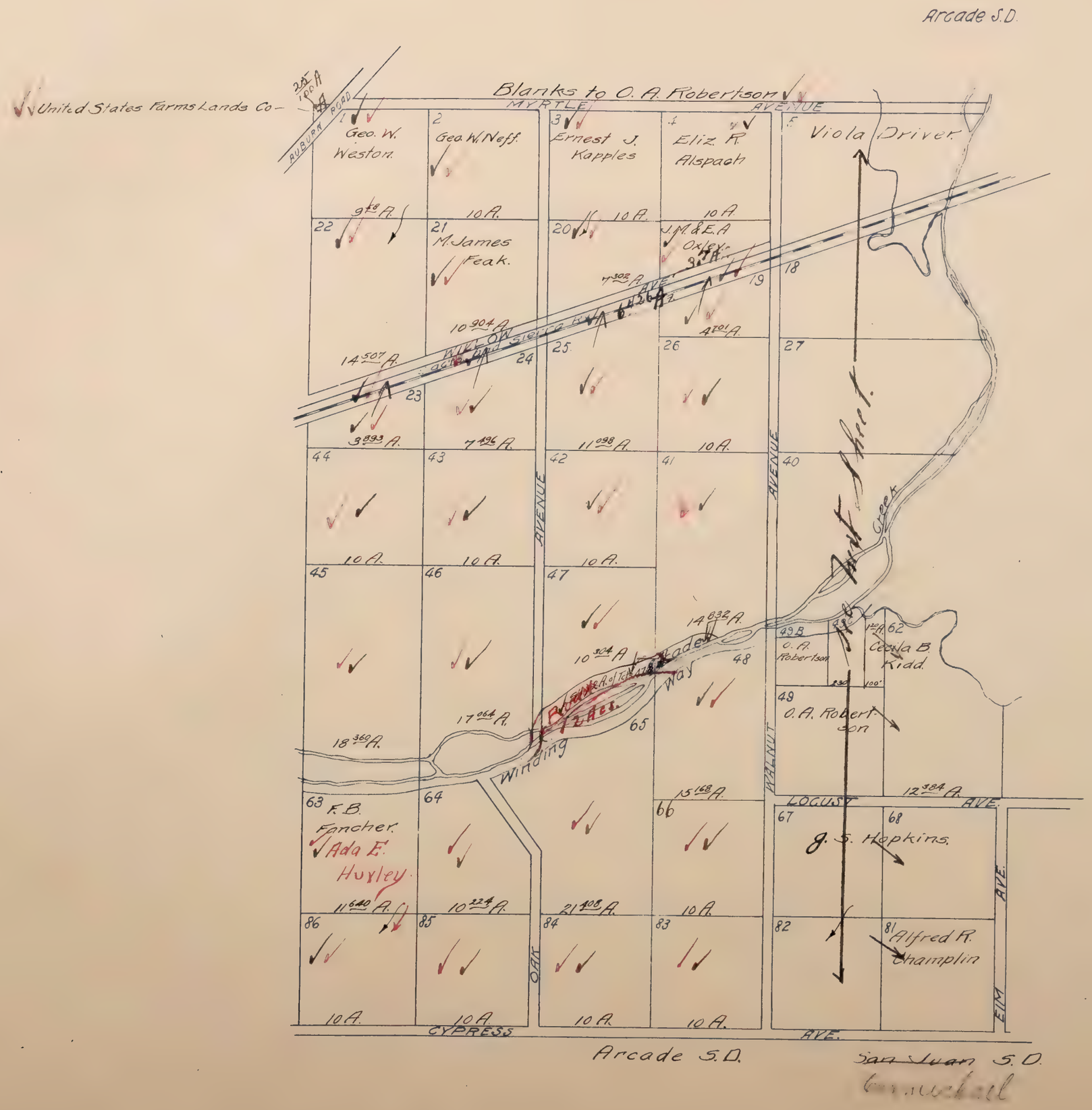


Del Paso Vale

Mapped.

# DEL PASO VALE

LOCATED IN

Sec's. 46-52-53 of Rancho Del Paso

Scale = 1 in. = 8 chs.

Black Ink-1919 Ownership
Red Ink-1920 Ownership

Blanks to United States Farm Lands Co. ✓✓
All Lots 10 Acres unless otherwise noted.

Carmichael
~~San Juan~~ S.D.

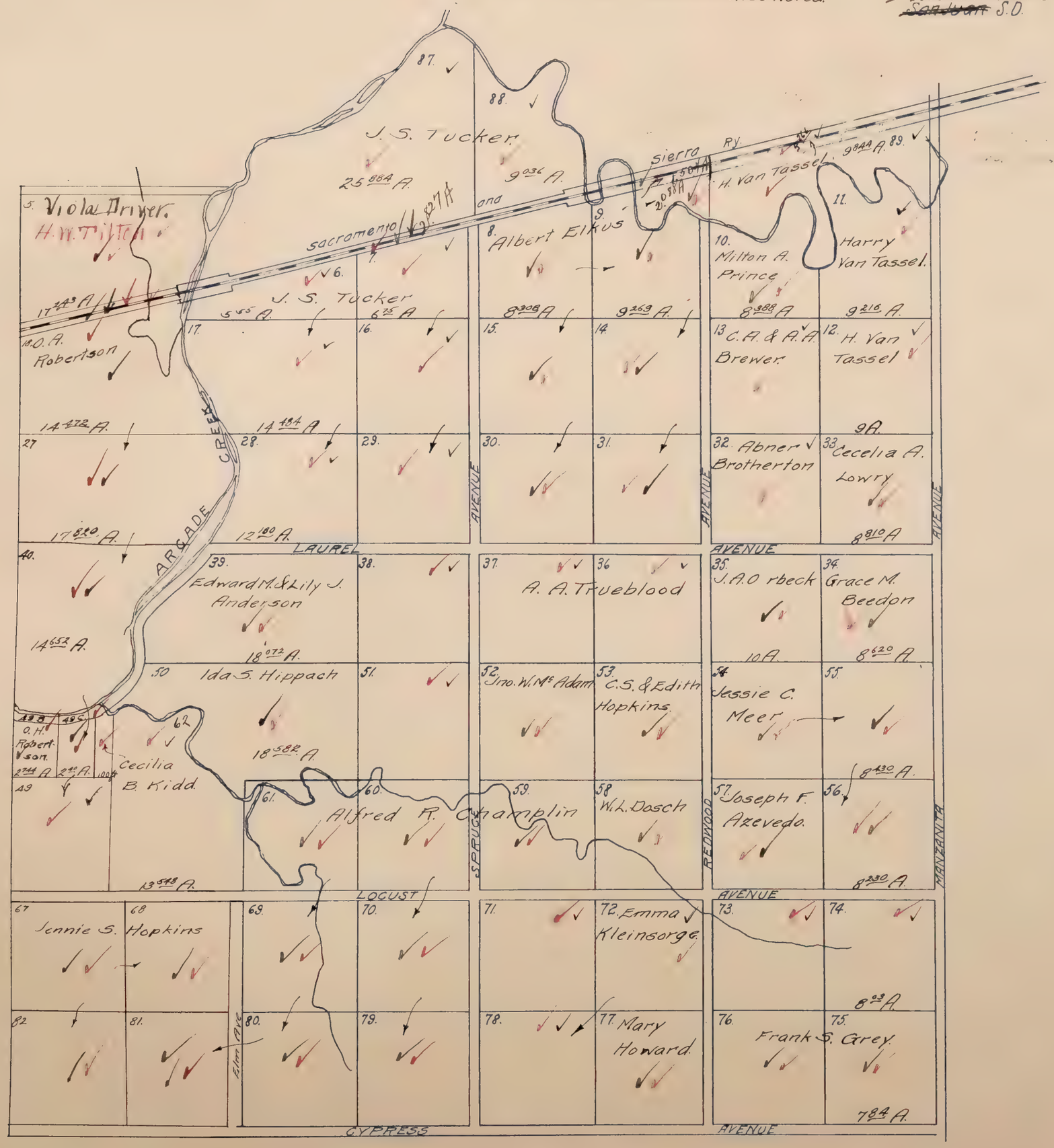

Mapped.

Black Ink-1919 Ownership
Red Ink-1920 Ownersh

# DEL RIO JUNCTION

LOCATED IN
S.W.¼ SEC. 30. T8N. R5E
Scale: 100' = 1'

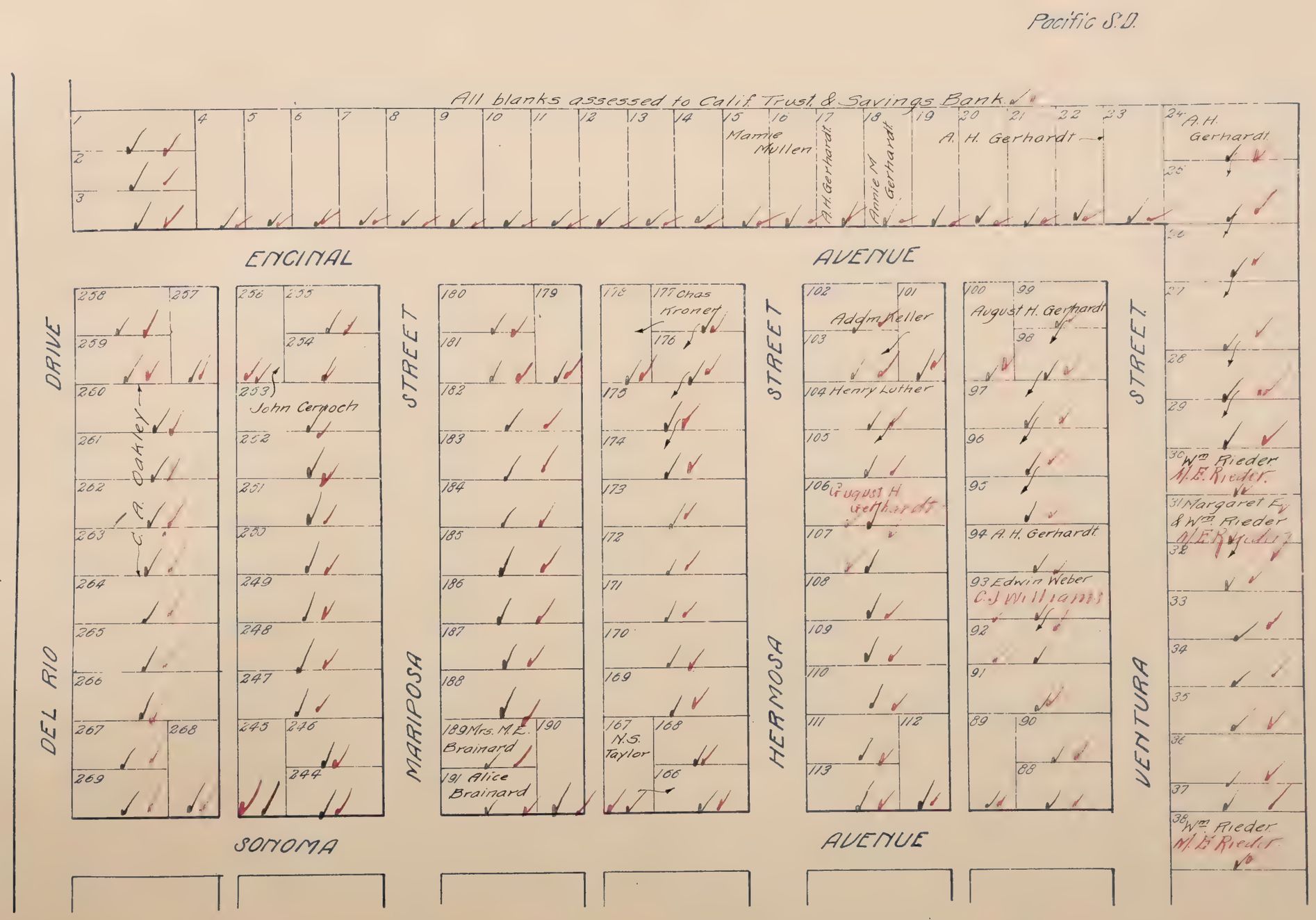


Del Rio Junct

Mapped.

# DEL RIO JUNCTION

LOCATED IN
S.W.¼ SEC. 30 T.8N., R.5E.
Scale 100 ft. = 1 in.

Black Ink - 1919 Ownership
Red Ink - 1920 Ownership

Pacific S.D.

Blanks assessed to Calif. Trust & Savings Bank

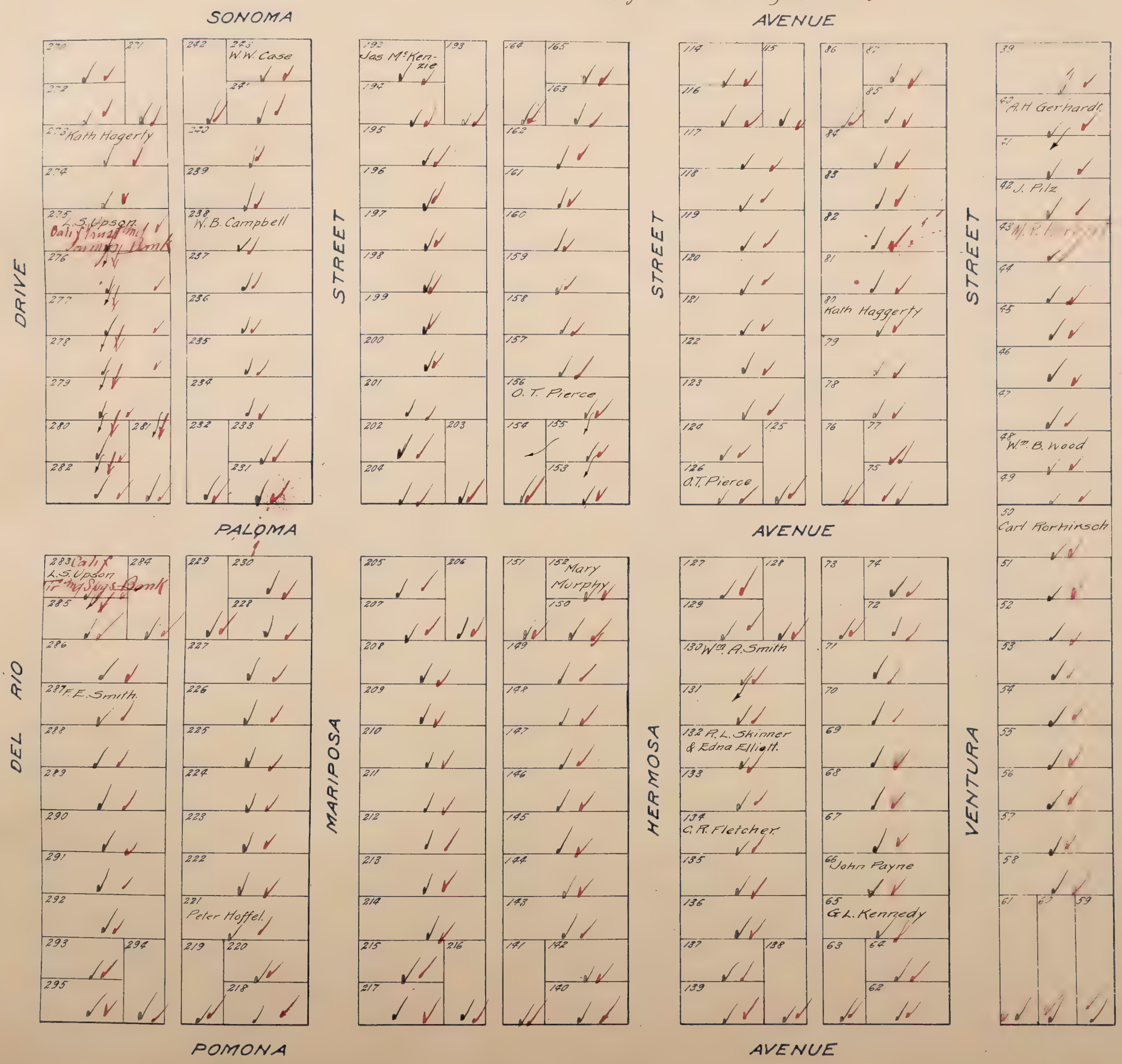

Black Ink-1919 Ownership
Red Ink-1920 Ownership

# DON RAY COLONY NO. 1

NEAR GALT

Scale: 1 inch = 150 feet.

Blanks to Don Ray Col. ✓✓

Lev. ~~Galt~~ S.D.

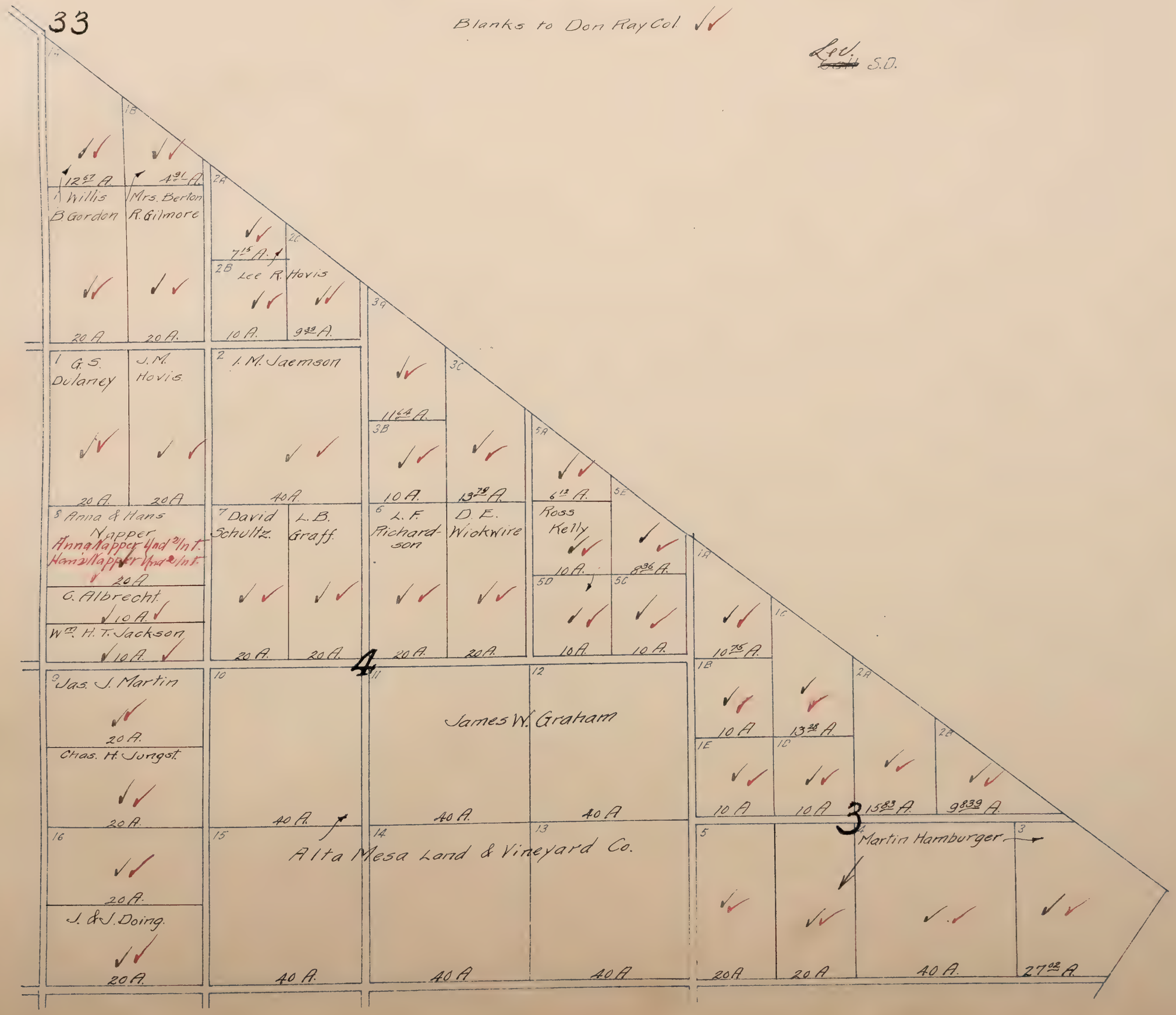


DON RAY

Mapped.

Black Ink-1919 Ownership
Red Ink-1920 Ownership

# DON RAY COLONY NO.1

LOCATED

Near Galt

Scale: 1 inch = 150 feet.

~~Galt~~ Colony S.D.

Blanks to Don Ray Colony.

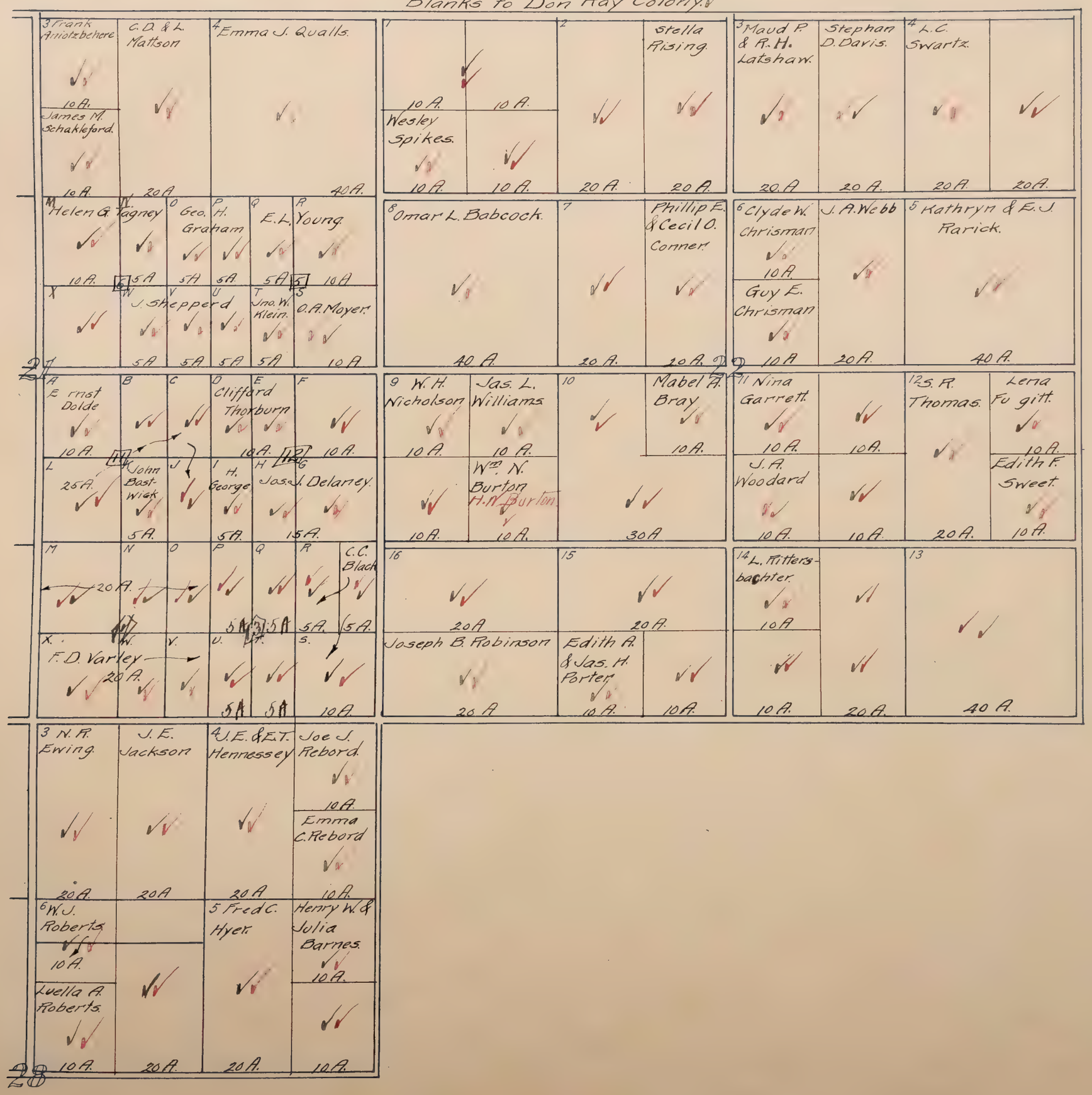

# DON RAY COLONY NO.1

NEAR GALT

Scale: 1 inch = 150 feet.

Mapped

Black Ink-1919 Ownership
Red Ink-1920 Ownership

Blanks to Don Ray Colony ✓

Lee S.D.

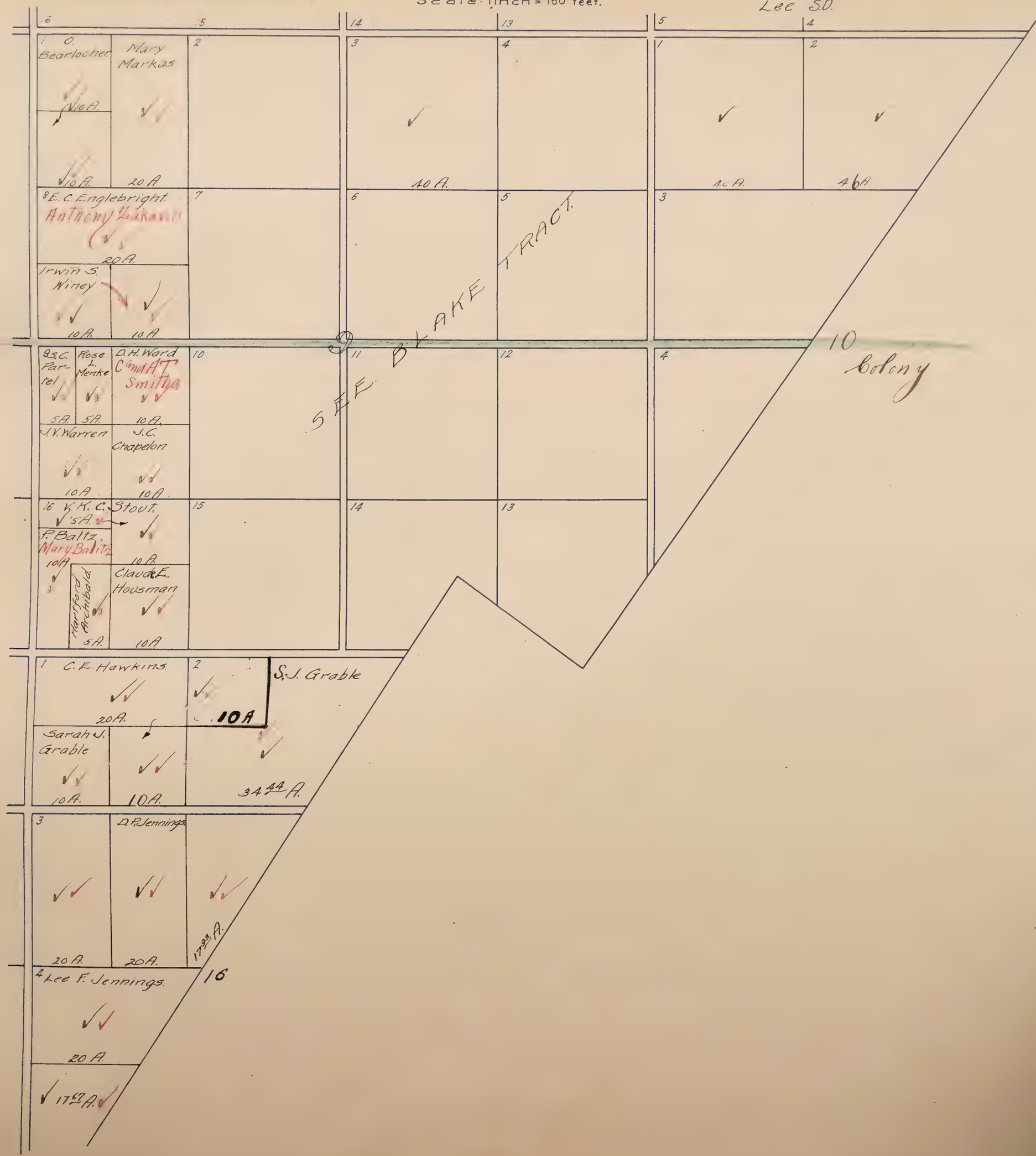

Mapped.

# DON RAY COLONY NO. 1

NEAR GALT

Scale: 1 inch = 150 feet.

Blanks to Don Ray Colony.

Black Ink-1919 Ownership
Red Ink-1920 Ownership

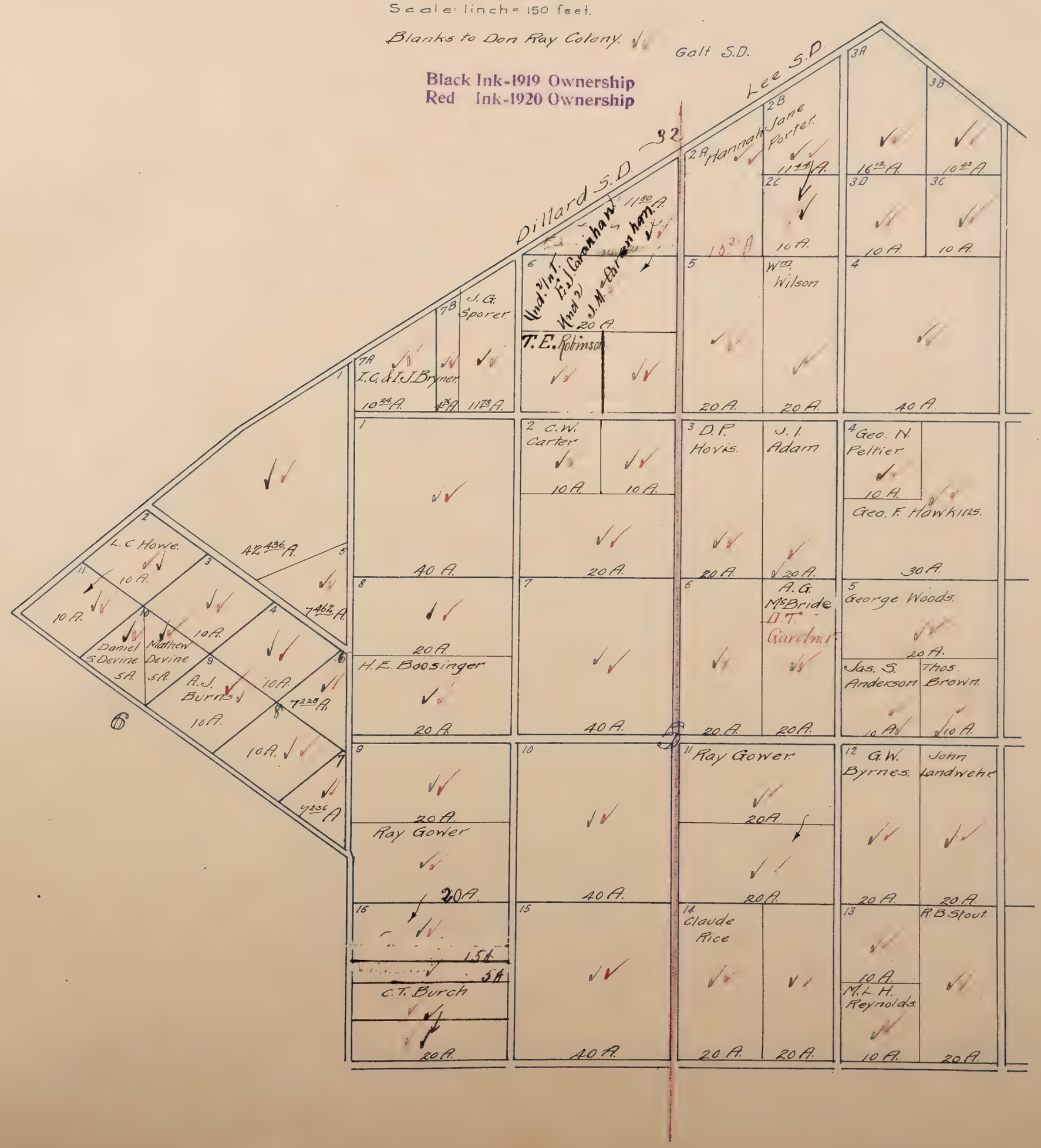

# DON RAY COLONY NO.1

NEAR GALT

Scale: 1 inch = 150 feet.

Blanks to Don Ray Col.

Black Ink-1919 Ownership
Red Ink-1920 Ownership

Colony ~~Galt~~ S.D.

17

9 | 10 | 11 | 12 | 4

16 | 15 | 14 | 13 Wm. D. Eshenbaugh 20 A. | Edw. L. Bell E. Goerke 20 A.

Galt Vineyard & Wine Co. 90 A.

30 A

1 | 2 | 3 | 4. Lyle Owen 10 A. | 10 A. | 1 Anna A. Foster 20 A. | 20 A. | 2 Ed. C. Voss 40 A.

180 A.

Leverne E. & Chas W. Snapp 20 A.

30 A

8 | 7 | 6 | 5 | Jas. E. Bell 13 A. | 10 A. | 8 Harry Smith 10 A. | Louis P. Brandel 20 A. | 7 Erick Lundberg 20 A. | W. J. Murphy 10 A. | A. R. Stephen 10 A.

Otis P. Christian 15 A. | 2 A.

L. G. Baldwin, C. N. Adams & H. T. Wood

30 A

20

9 Sadie B. Manvell 10 A. | Nels Olsen 30 A. | 10 H. T. Wood 40 A. | 11 W. S. Taylor 16 A. | E. W. Clark 23.61 A. | 12 J. E. Furneaux 17.92 | J. D. Drenard 5 A. | Harold Bird Fort Sutter Nat'l Bank 5 A. | Ivan Rosser 10 A.

9 P. Thompson Fred Evans 20 A. | 10 Simon Pepin 10 A. | Ernest Dolde 10 A. | Ed. Boutwell 20 A. | 20 A.

27

Mr. & Mrs. J. N. Ripple 10 A. | 16 Henry B. Haught 10 A. | 15 20 A. | 14 20 A. | 13 P. A. Soderberg 20 A. | 16 20 A. | 15 Elvira M. LeStrange 40 A.

T. A. Waldron 8 A. | Lorenz Paudulich 12 A. | Wm. M. Iverson 20 A. | Caroline A. Corns 10 A. | Wm. Mott Jr. and Schoenbackler 10 A. | 20 A. | E. L. & W. D. Bell W. D. Bell 10 A. | E. Goerke 20 A. 10 A.

1 Sanford N. Dutcher 10 A. | Esther C. Waldron 15 A. | Tom Coshott 7½ A. | C. A. Wiley Tr. 7½ A. G. Bardsley | 2 15 A. | F. R. McKenzie 5 A. | Fred O'Brien 20 A. | Jacob Stern 20 A. | 3 10 A. | 4 20 A. | C. F. Shepherd 10 A. | 20.

1 Eliz. B. Thompson 10 A. | W. A. Van Alstine 20 A. | 2 Mr. & Mrs. Frank Foster 20 A. | G. Williams 20 A. | 10 A.

8 E. J. Halford 20 A. | James Cronin 10 A. | 7 Geo. & Sam Spacie 20 A. | C. E. Stingley 20 A. | R. V. Watson 10 A. | H. C. Frakes 10 A. | 6 Thos. Nuttall 10 A. | 5 Ida M. Tyren 10 A. | 10 A. | E. Denton W. A. Hammond 10 A. | 20 A.

8 J. F. Zink 20 A. | 7 J. M. Chubbuck 10 A. | Richards & Lindsley 10 A. | B. H. Taylor 20 A. | Rasmus Johannesson 20 A.

29 | 28

Black Ink-1919 Ownership
Red Ink-1920 Ownership

# DON RAY COLONY NO.1

NEAR GALT

Scale: 1 inch = 150 feet.

Blanks to Don Ray Col.

Lee
Dunn
Dillard
Colony

S.D.
"
"
"

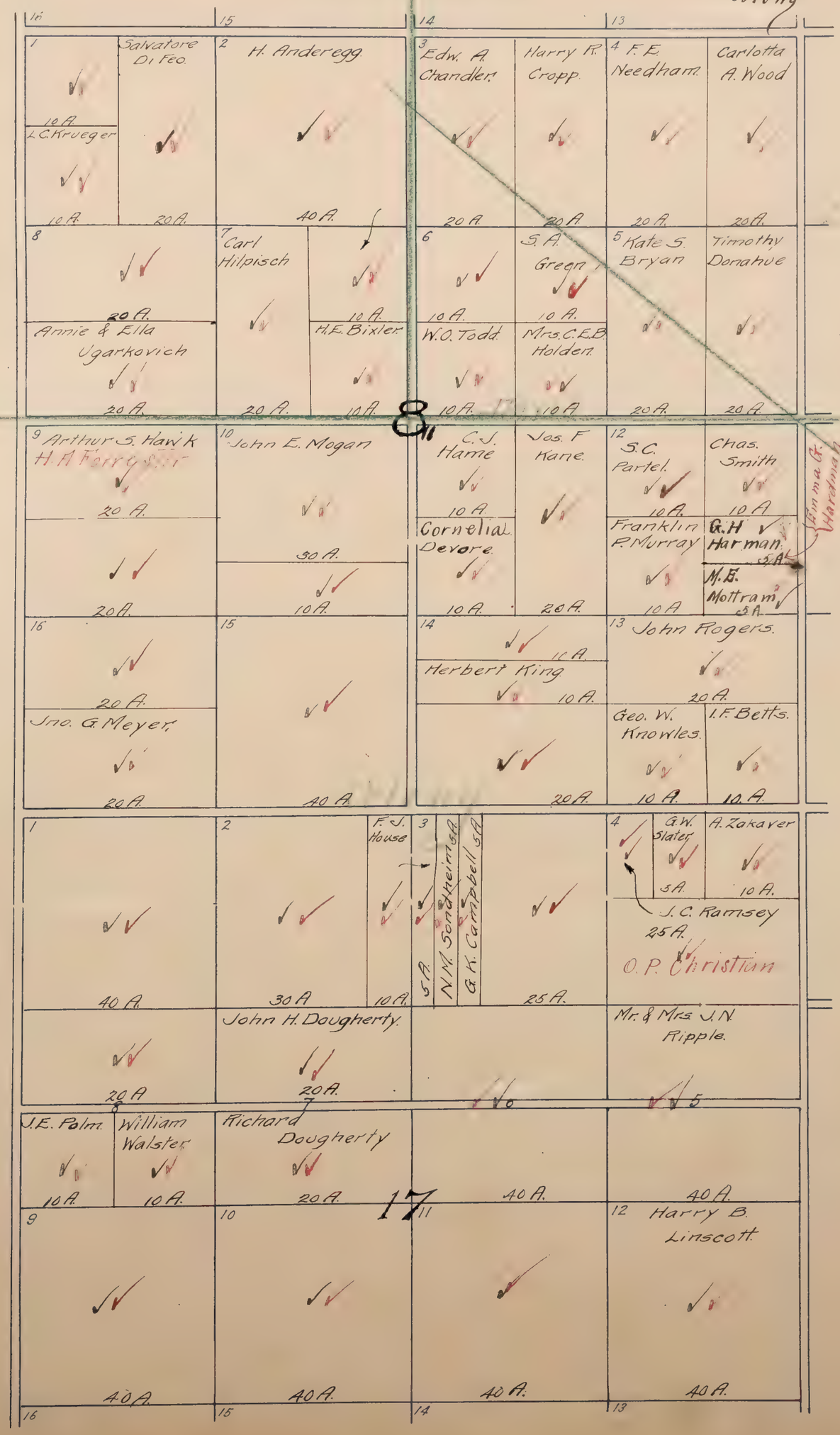

Mapped.

Black Ink-1919 Ownership
Red Ink-1920 Ownership

# SUBD. "A" DOS RIOS RECL. CO.

Located in
Sherman Island
Scale: 800'=1"

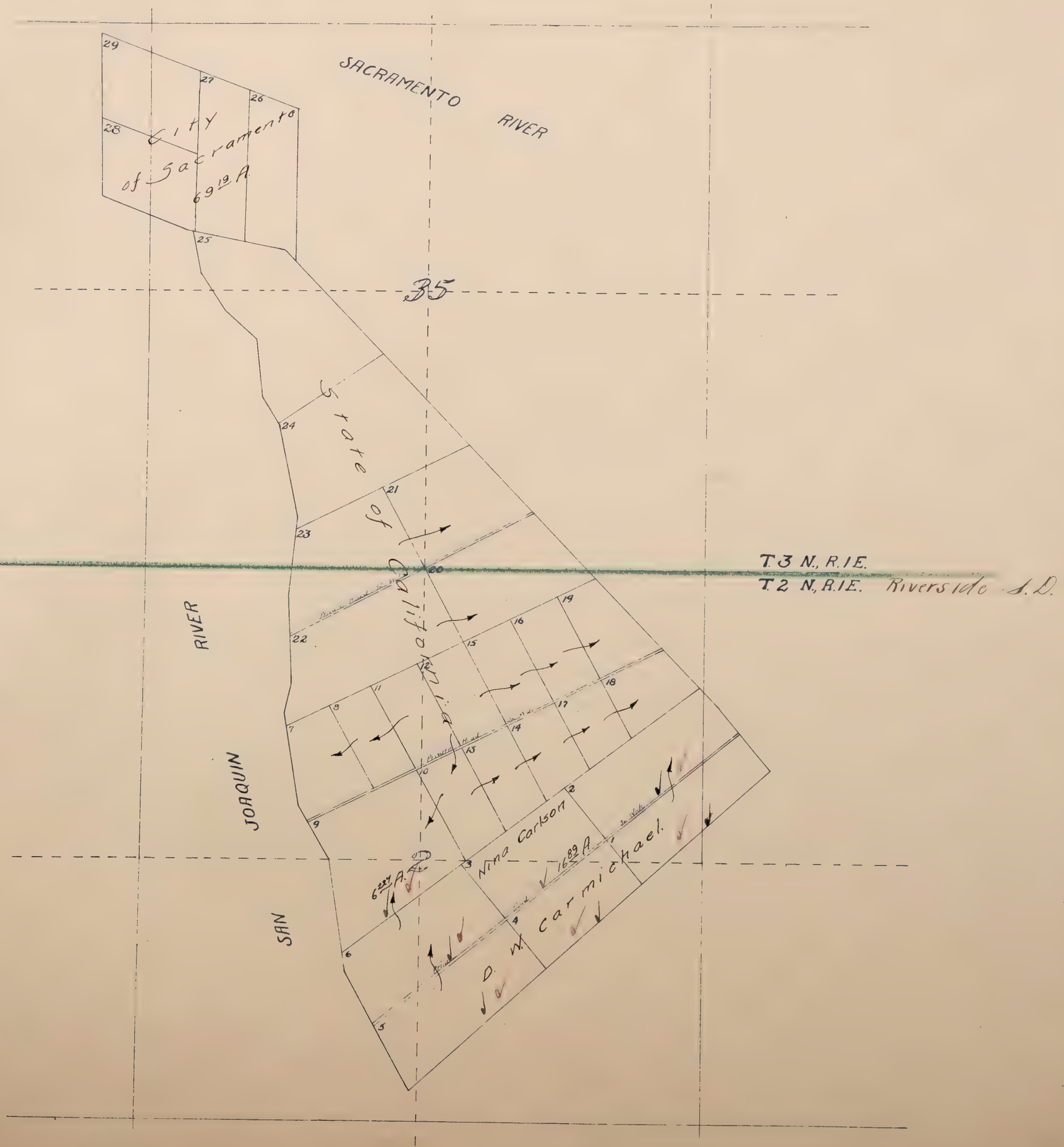


DOS RIOS

Black Ink=1919 Ownership
Red Ink=1920 Ownership

# DYER TRACT

located in

S.W.1/4 Sec. 30 T.8 N. R.5 E.

Scale: 1 in = 100 feet.

Pacific S.D.

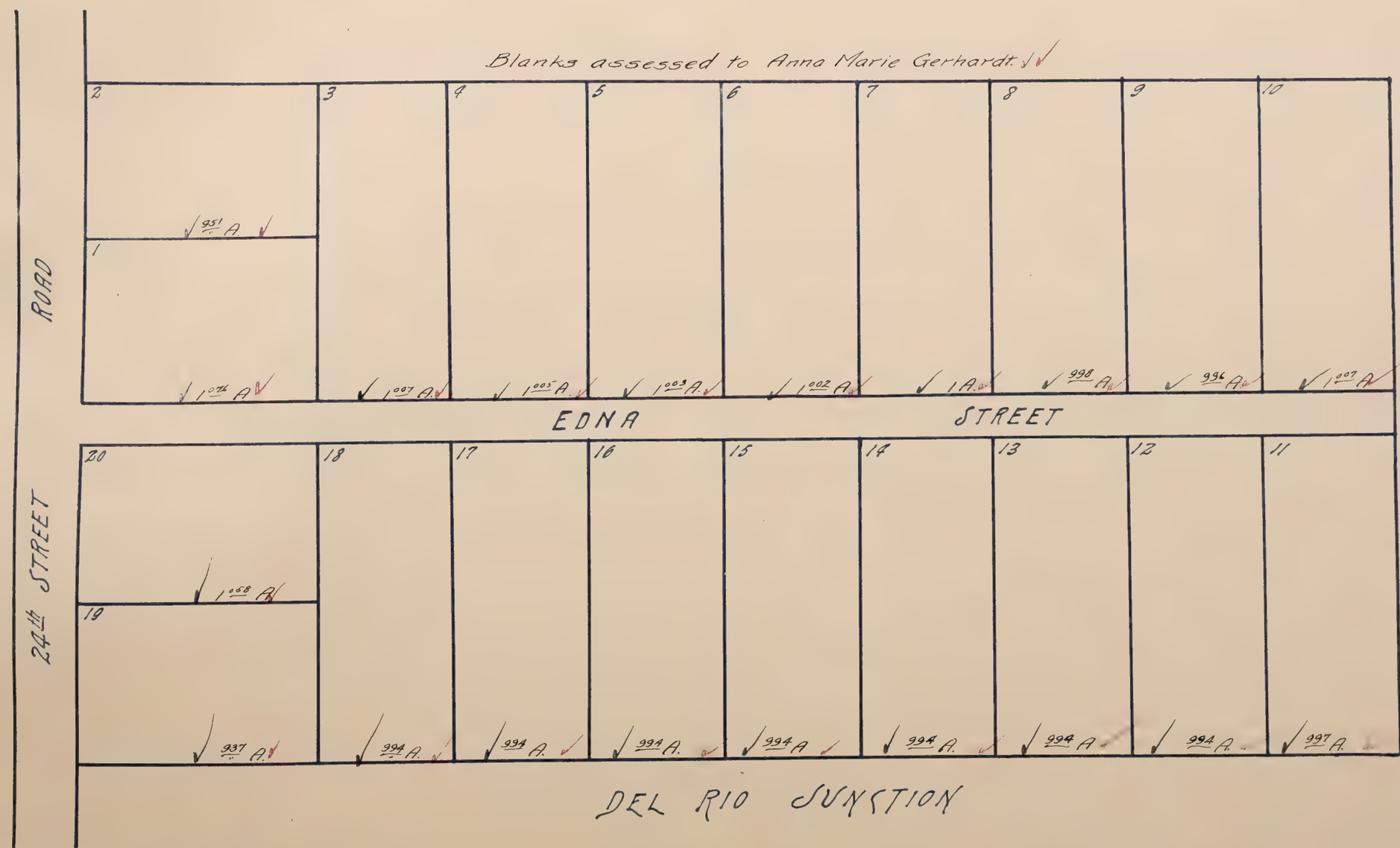

Mapped.

Black Ink-1919 Ownership
Red Ink-1920 Ownership

North Sach. S.D.

# EAST DEL PASO HEIGHTS

Located in
Sec. 17 Rancho Del Paso.
Scale: 1" = 100 ft.

All blanks assessed to East Del Paso Hgts ✓✓

E. Del Paso Hts.

Mapped.

Black Ink-1919 Ownership
Red Ink-1920 Ownership

# EAST DEL PASO HEIGHTS

h. Sacto. S.D.

Located in
Sec. 17 Rancho Del Paso.
Scale: 1" = 100 ft.

all blanks below assessed to East Del Paso Heights ✓ ✓

Black Ink-1919 Ownership
Red Ink-1920 Ownership

# EAST DEL PASO HEIGHTS

Located in
Sec 17 Rancho Del Paso
Scale: 1" = 100 ft.

N. Sacto. S.D.

all blanks below assessed to East Del Paso Heights ✓

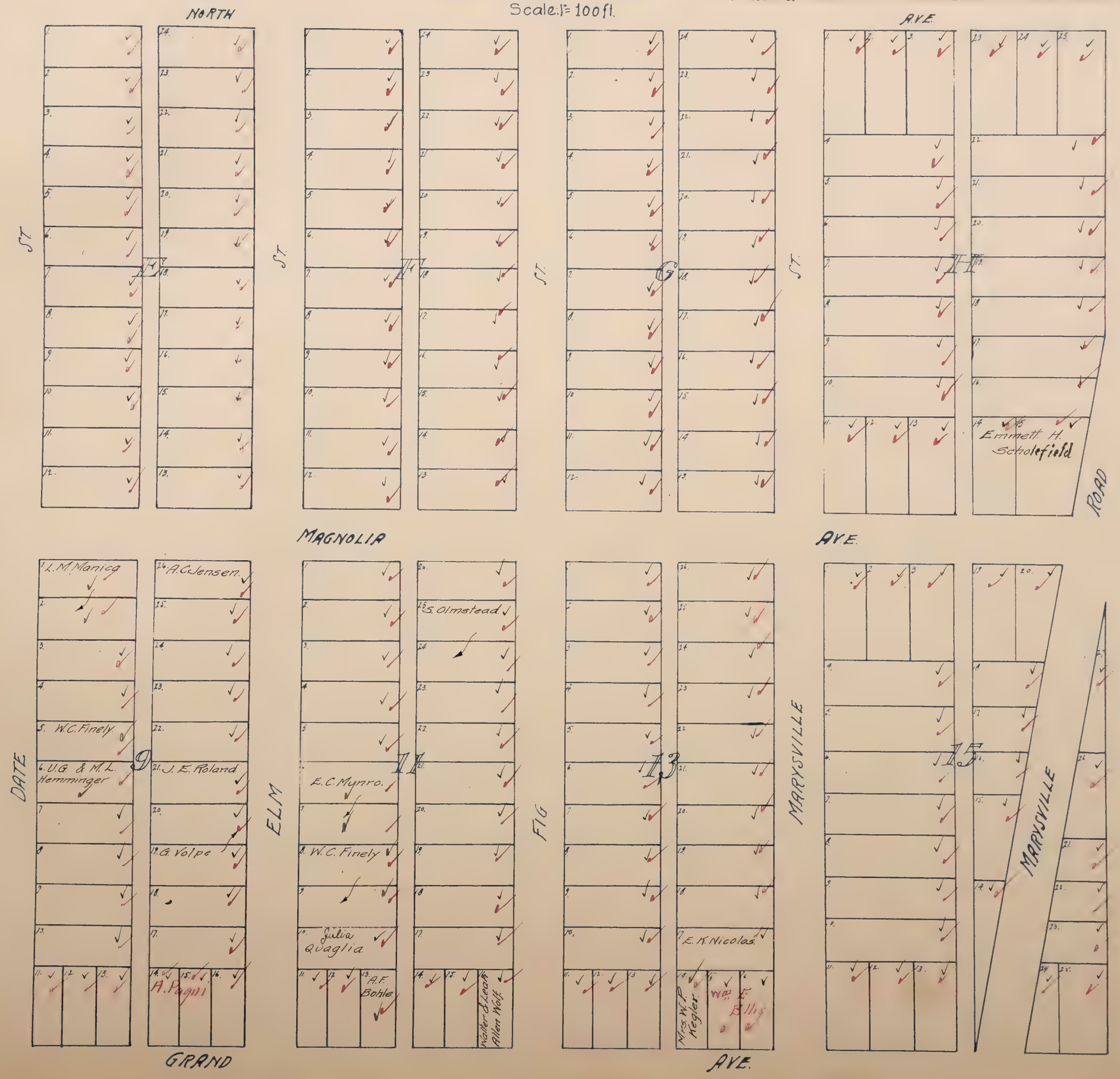

Mapped.

Black Ink-1919 Ownership
Red Ink-1920 Ownership

North Sack. S.D.

# EAST DEL PASO HEIGHTS

Located in
Sec. 17 Rancho Del Paso
Scale: 1" = 100 ft.

Blanks to East Del Paso Hghts. ✓

Mapped.

Black Ink-1919 Ownership
Red Ink-1920 Ownership

# EAST DEL PASO HEIGHTS ADD'N No. 1.

located in
N.E. 1/4 Sec 17 Rancho Del Paso
Scale. 1" = 300 ft.

Blanks to Song Hing. ✓✓

North Sacto. S.D.

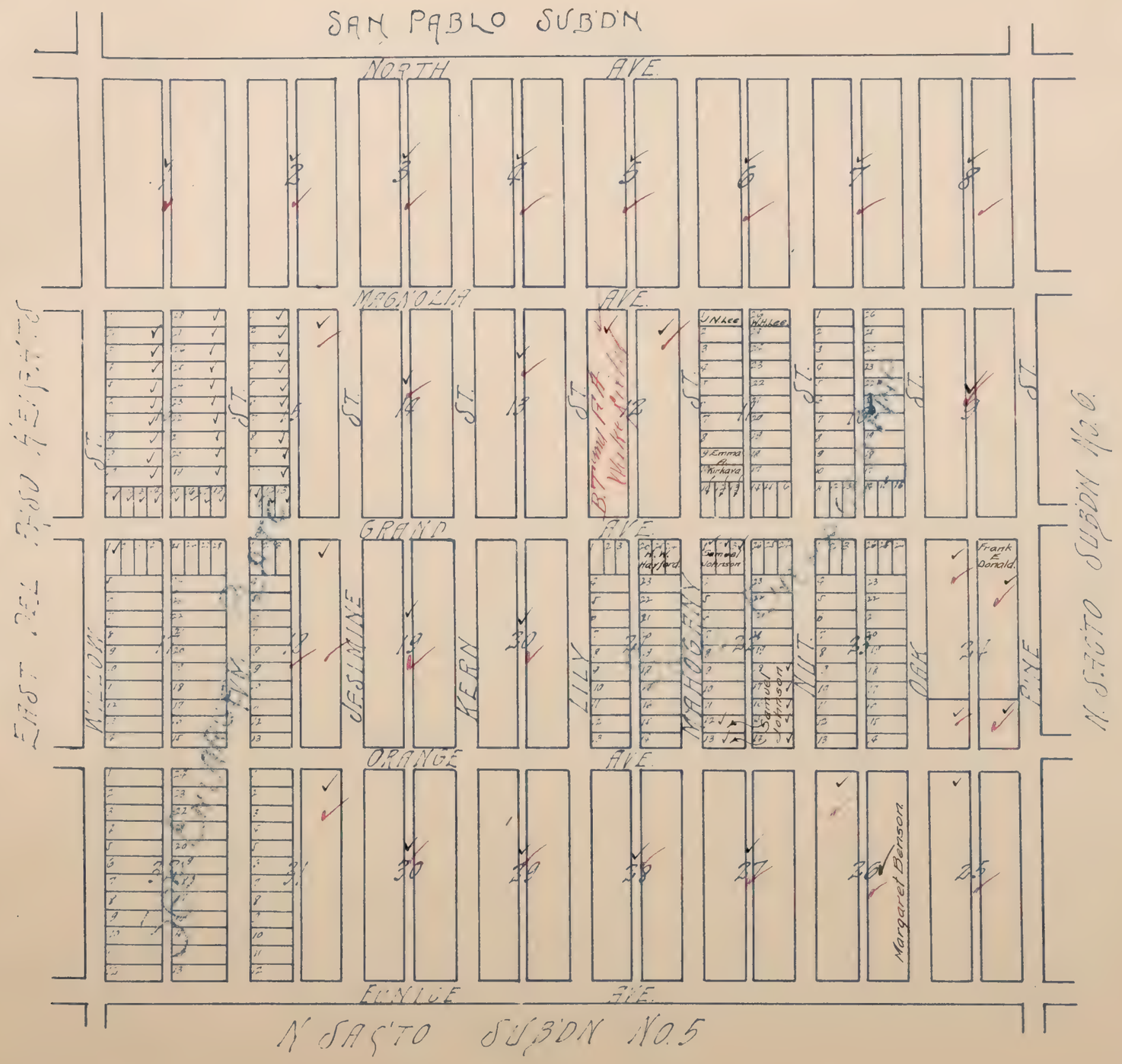

Mapped.

Black Ink-1919 Ownership
Red Ink-1920 Ownership

North Sach. S.D.

# EAST DEL PASO HEIGHTS
## ADD'N No 1

located in
N.E. 1/4 Sec 17 Rancho Del Paso
Scale: 1" = 100 ft.

Blanks to Song Hing. ✓ ✓

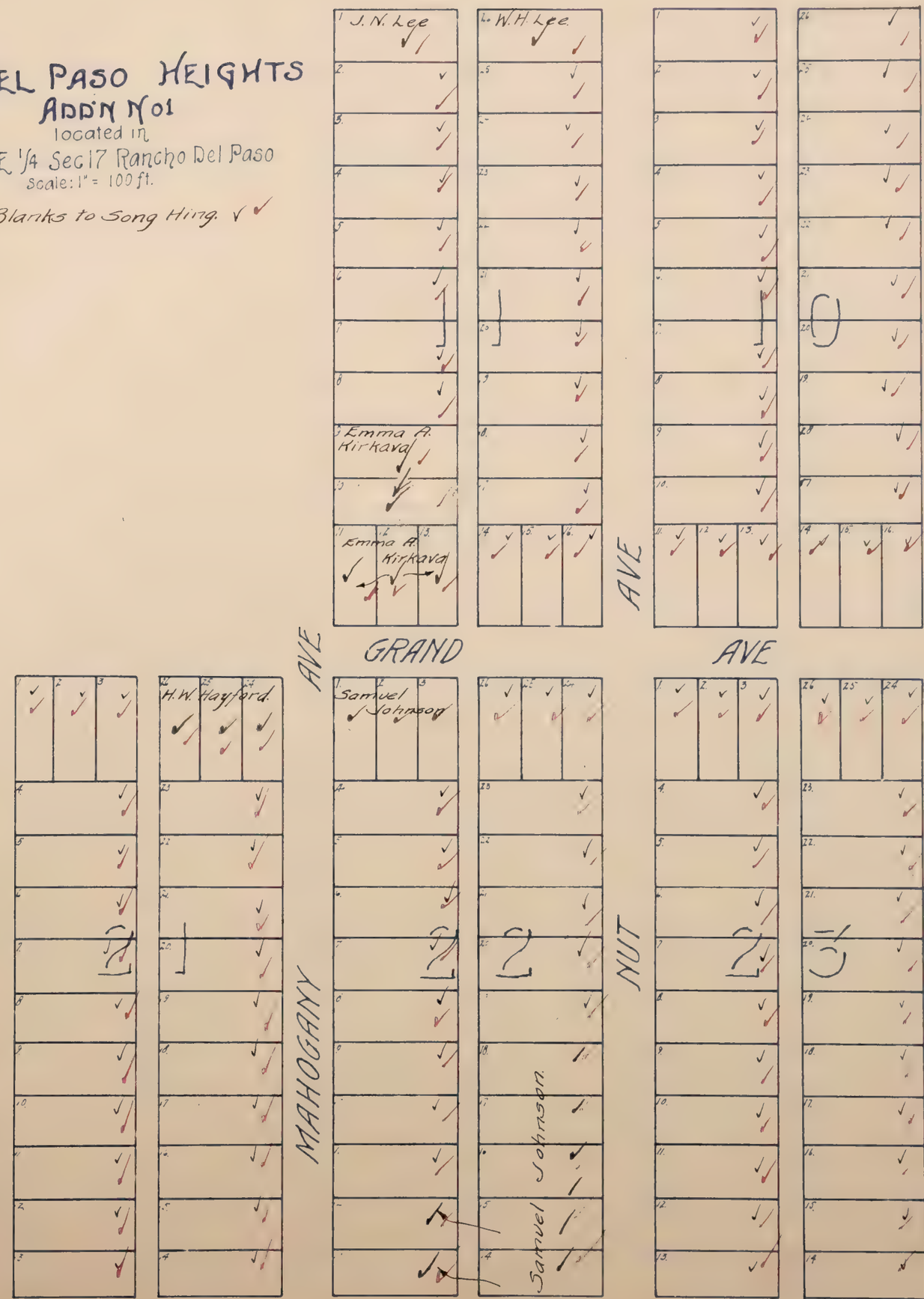

Mapped.

Black Ink-1919 Ownership
Red Ink-1920 Ownership

# EAST DEL PASO HEIGHTS
## ADD'N No 1
located in
N.E. 1/4 Sec 17 Rancho Del Paso
Scale: 1" = 100 ft.

H. Sacks S.D.

Blanks to Song Hing.

Mapped.

PORTION OF

# EAST NICHOLS PARK

LOCATED IN

N.W. 1/4 of Sec. 20 T8N., R.5E.

Sacramento County California

Scale 1" = 80'

Black Ink-1919 Ownership
Red Ink-1920 Ownership

Fruit Ridge S.D.

Blanks assessed to E. A. Theile; B. F. Driver and W. T. Foster
E. A. Theile - B. F. Driver & D. M. Stotts.

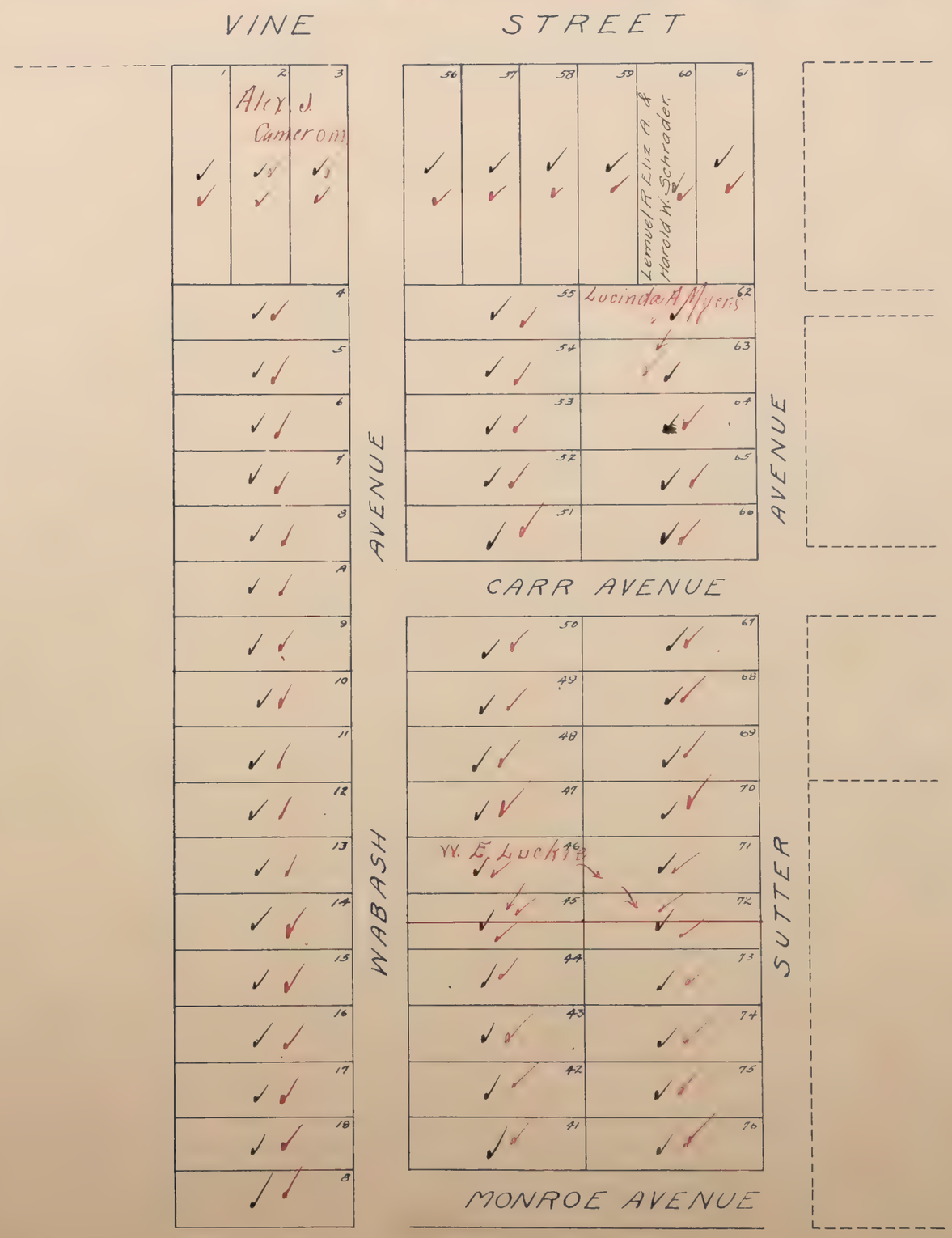


East Nichols

Mapped.

Black Ink-1919 Ownership
Red Ink-1920 Ownership

PORTION OF
# EAST NICHOLS PARK
LOCATED IN
N.W. ¼ of Sec. 20 T8N., R.5E.
Sacramento County California
Scale 1" = 80'

Fruit Ridge S.D.

Blanks assessed to { E. A. Theile - B.F. Driver, & D.M. Stotts
E.A. Theile; B.F. Driver [illegible]

# EDGEMONT.

LOCATED IN

SEC'S 9.10 & 15 T.8 N.R 5 E.

Scale 100 feet = 1 inch

Black Ink-1919 Ownership
Red Ink-1920 Ownership

Blanks assessed to Valley Realty Co. ✓

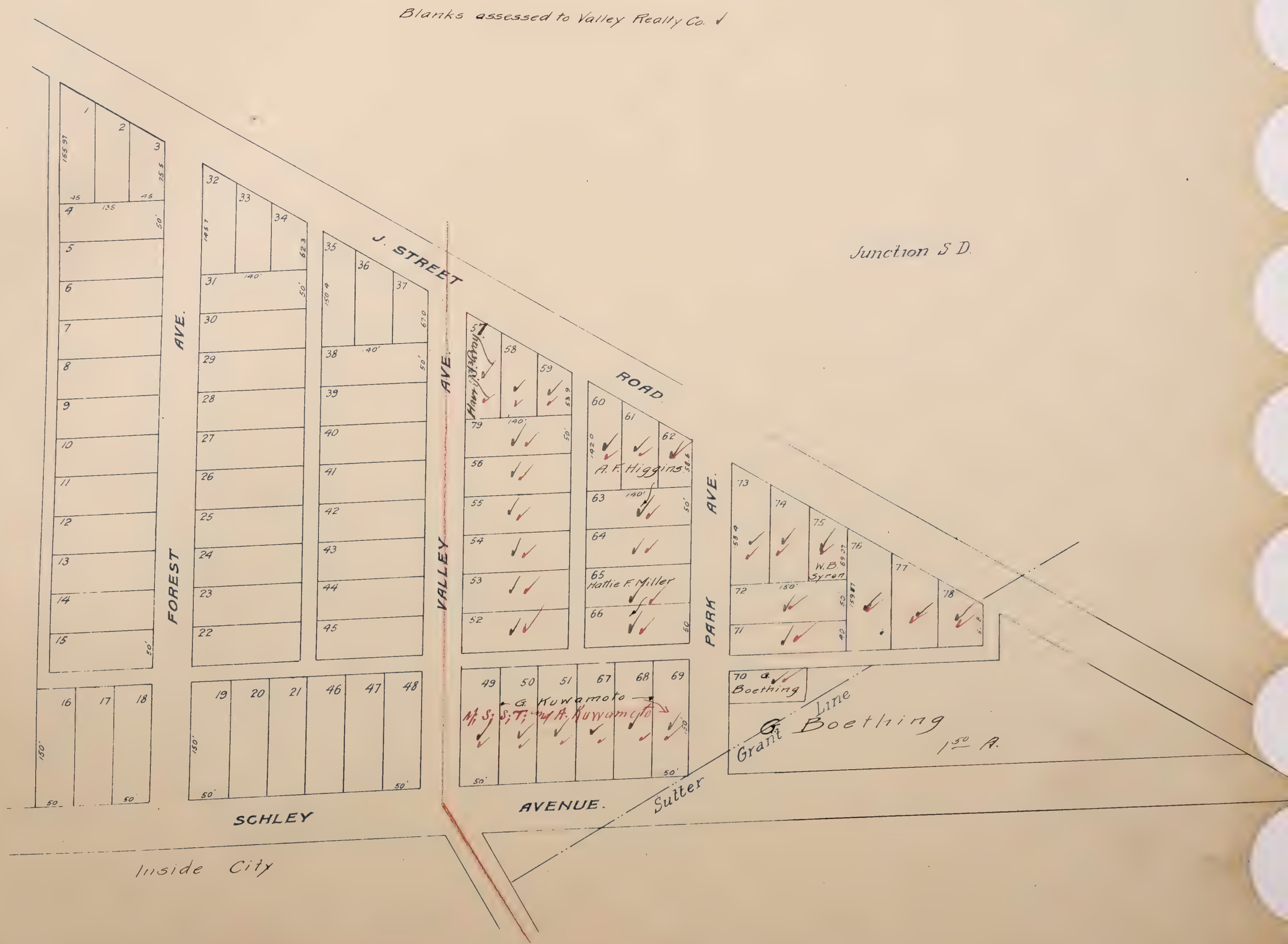

Black Ink-1919 Ownership
Red Ink-1920 Ownership

# EHRENBREITSTEIN TRACT

LOCATED IN

N.W. 1/4 of Sec. 31 ~ T. 8, N, R. 6.E

SCALE 1 in = 4 Chs.

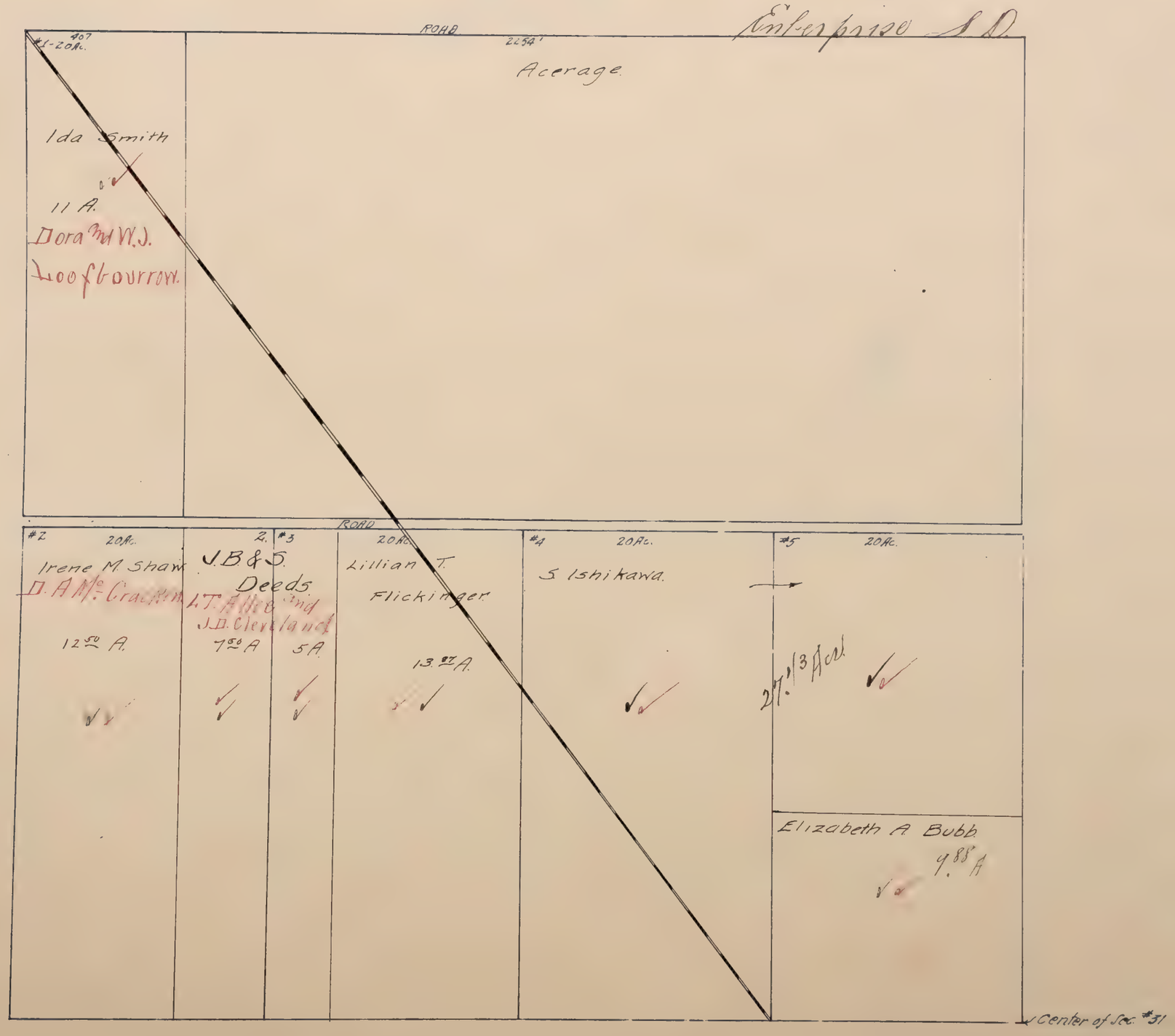


Ehrenbreitstein

Black Ink-1919 Ownership
Red Ink-1926 Ownership

# EHRHARDT ACRES

LOCATED IN

Sec. 8 T 7N. R 5E

Scale: 6 chains = 1 inch.

Blanks assessed to F. W. Ehrhardt. ✓✓

Prairie S.D.

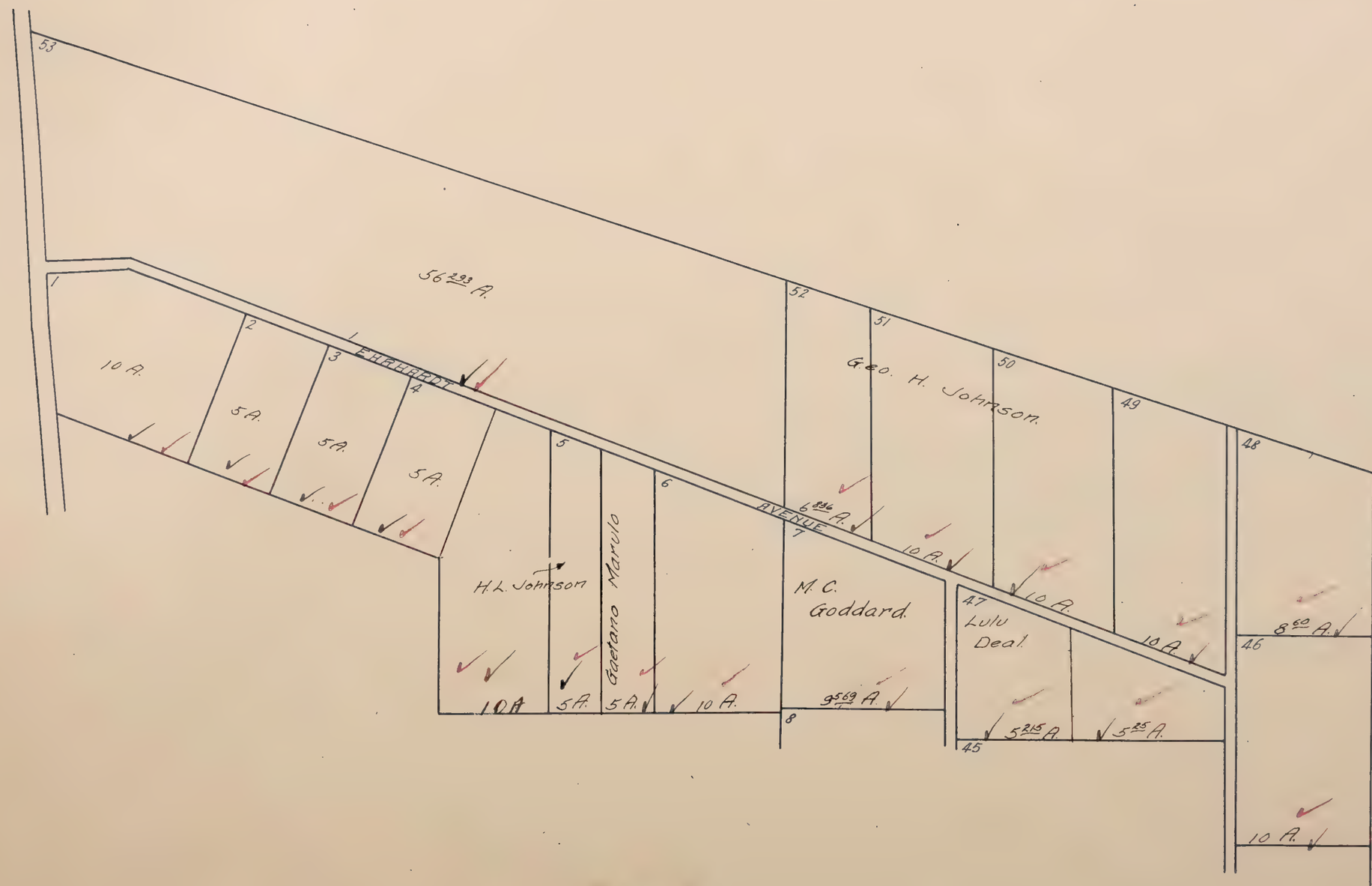


Ehrhardt Acres

Mapped.

Black Ink-1919 Ownership
Red Ink-1929 Ownership

# EHRHARDT ACRES

LOCATED IN

Sec. 8 T 7N. R 5E

Scale: 6 chains = 1 inch.

Blanks assessed to F.W. Ehrhardt.

All Lots 5 Acres except where otherwise noted

Prairie S.D.

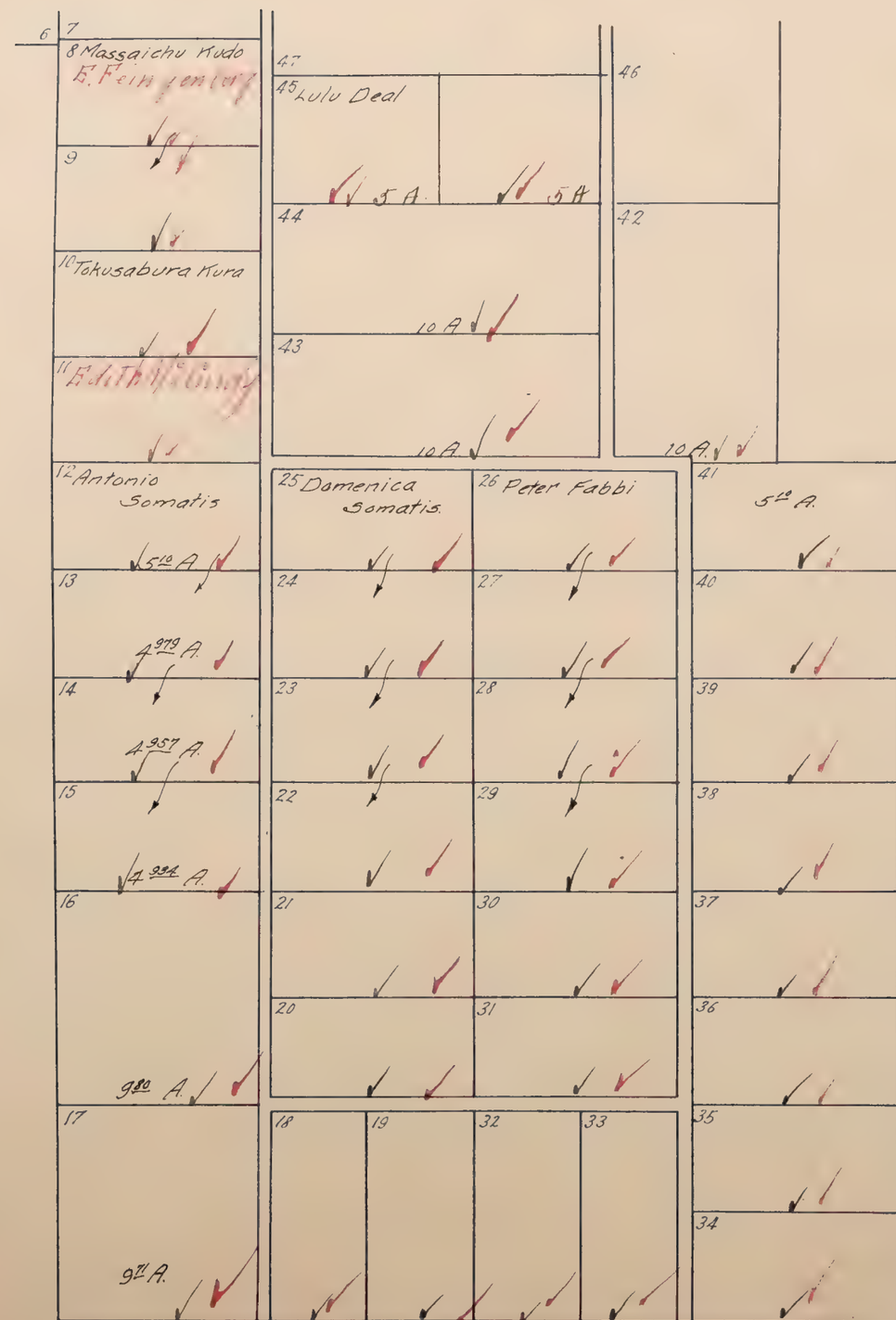

Mapped.

Black Ink-1919 Ownership
Red Ink-1920 Ownership

# ELK GROVE

Scale 200 feet = 1 in

ELK GROVE

# ELK GROVE.

Scale 200 feet = 1 inch.

Black Ink - 1919 Ownership
Red Ink - 1920 Ownership

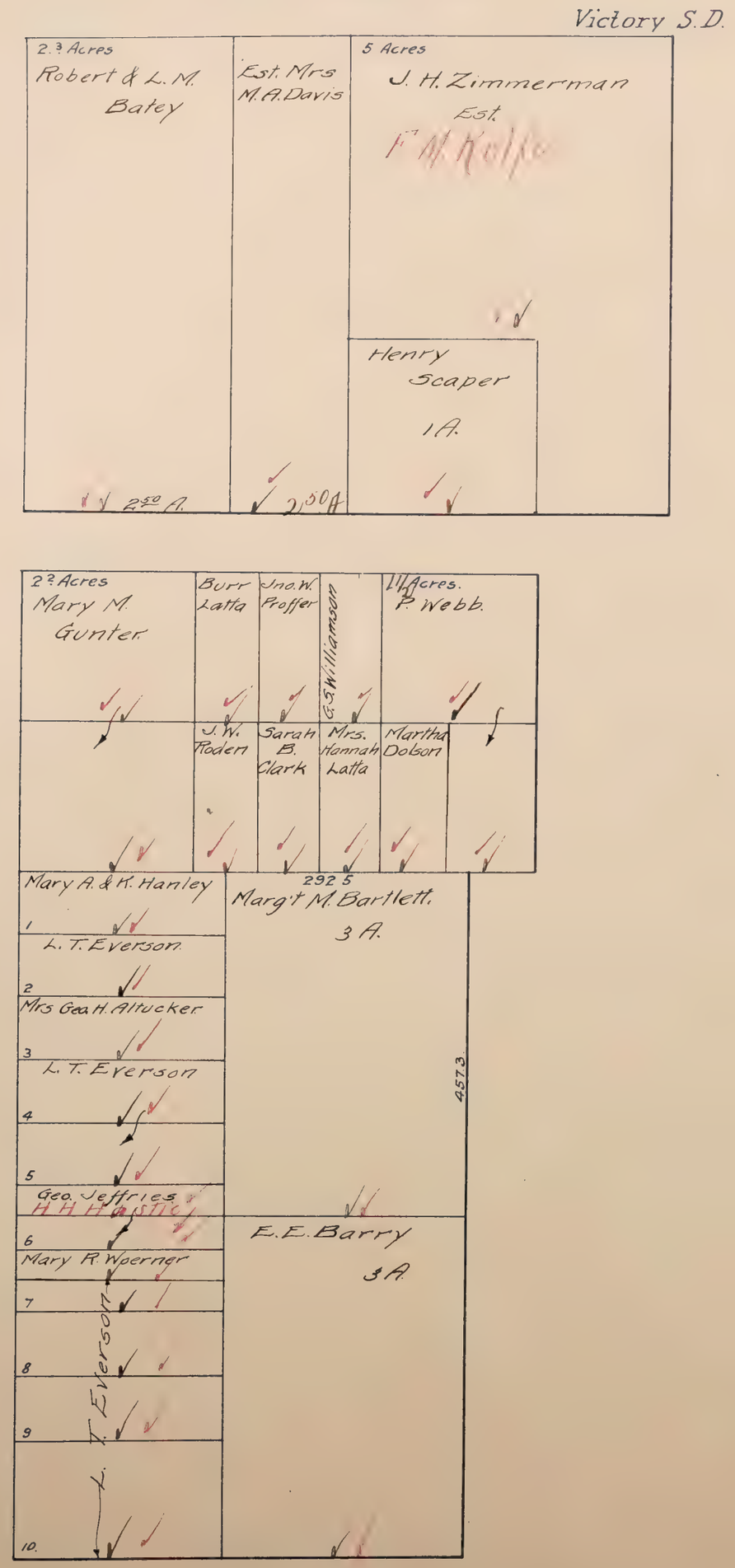

Mapped.

# EL PARAISO

LOCATED IN SECS. 28, 29 T. 8 N. R. 5 E.

Scale, 1 inch = 4 chains.

Black Ink - 1919 Ownership
Red Ink - 1920 Ownership

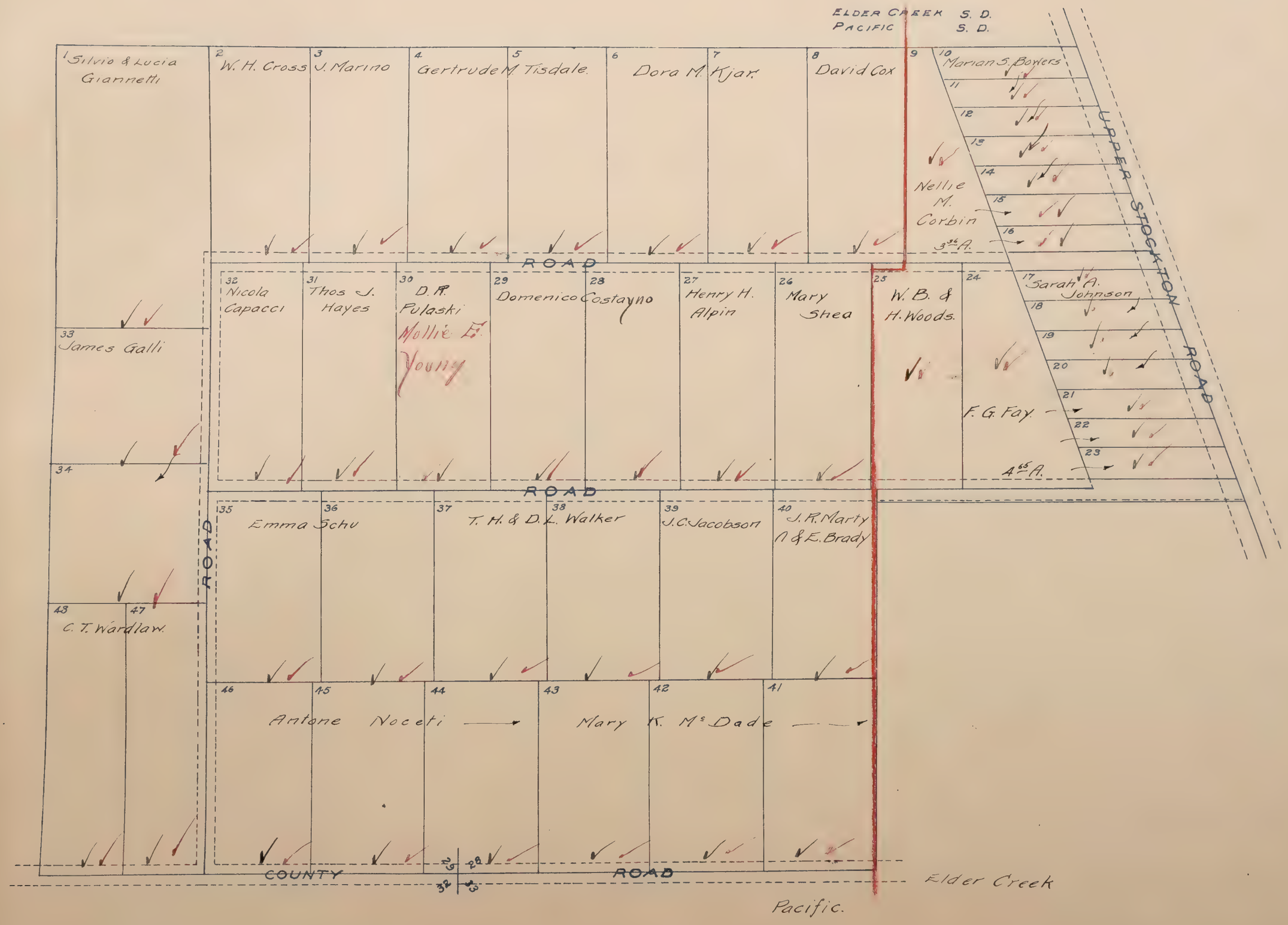


EL PARAISO

Mapped.

# ELVERTA

LOCATED IN THE

Secs. 17, 19 & 20, T.10N.R.5E

Scale: 200' = 1"

Black Ink-1919 Ownership
Red Ink-1920 Ownership

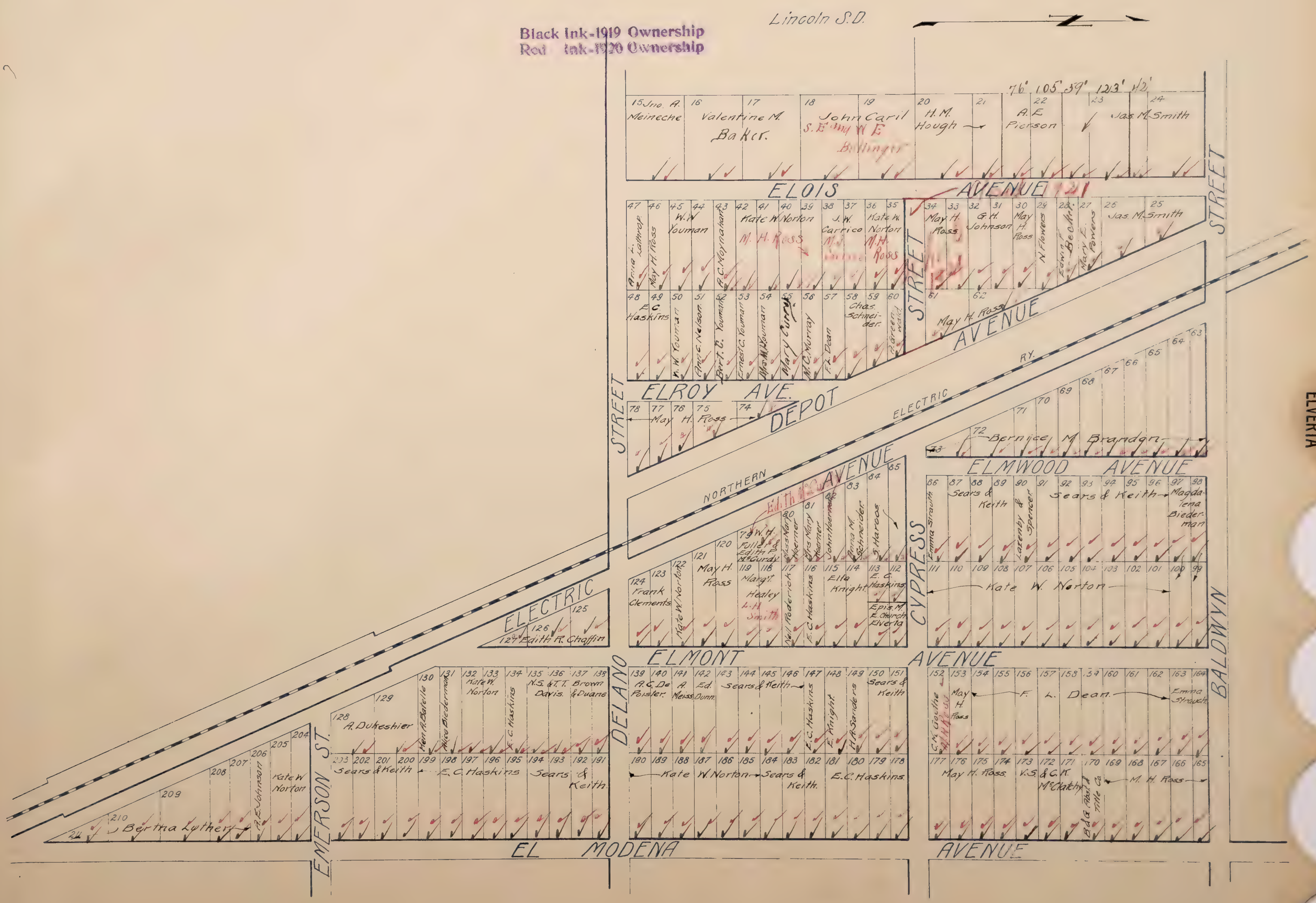


ELVERTA

# ELVERTA

LOCATED IN THE

Secs 17, 19 & 20, T.10N R.5E

Scale: 200' = 1"

Lincoln S.D.

All Lots 10 Acres unless otherwise noted

Black Ink - 1919 Ownership
Red Ink - 1920 Ownership

Mapped.

Black Ink-1919 Ownership
Red Ink-1920 Ownership

# ELVERTA Nº 2

LOCATED IN

Sec. 8 & 17, T. 10 N., R. 5 E.

Scale: 500'= 1"

Lincoln S.D.

Blanks assessed to May Helen Ross.
All lots 10 Ac. unless otherwise noted.

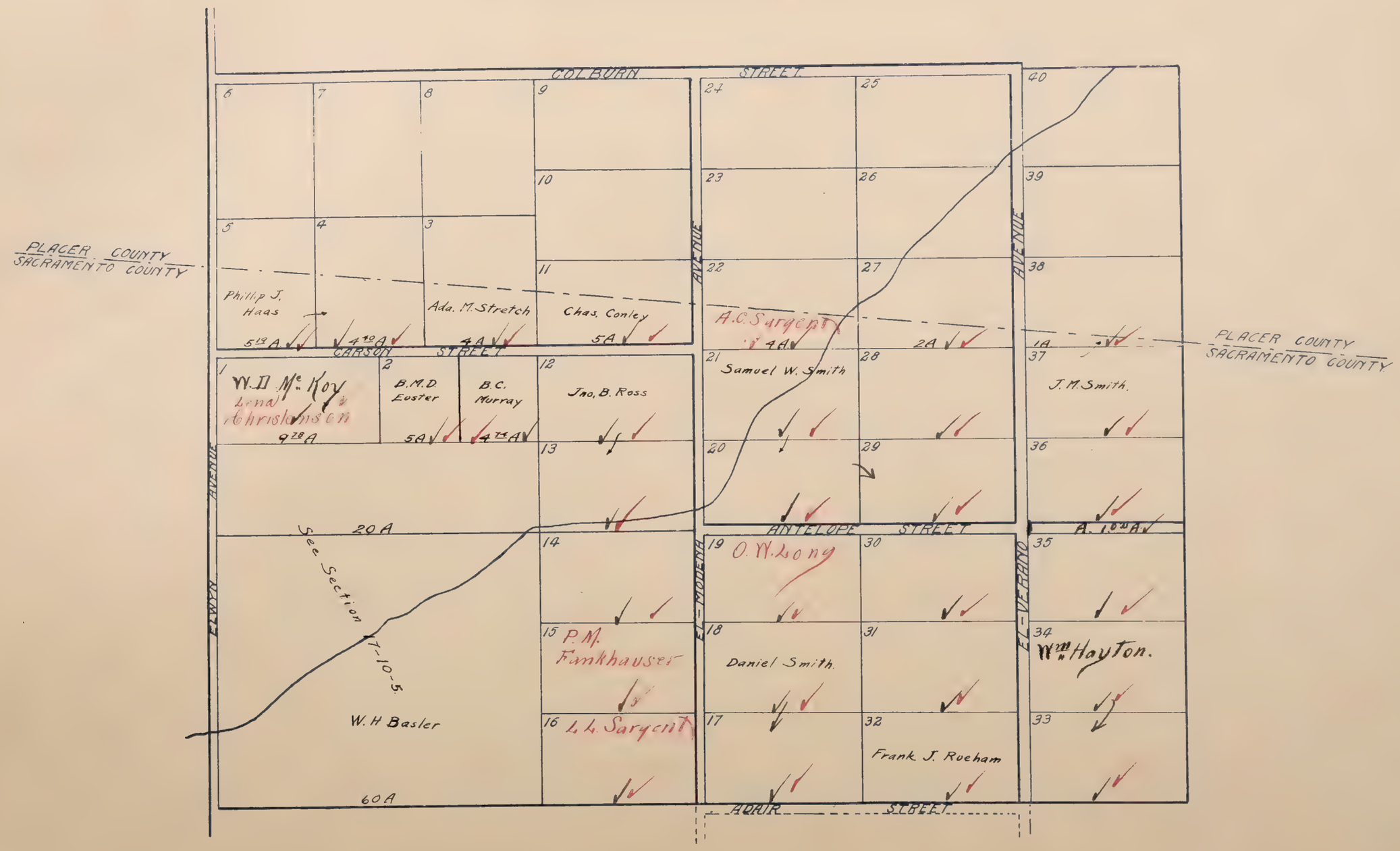

Mapped.

Black Ink-1919 Ownership
Red Ink-1920 Ownership

# ESAU GARDNER TRACT

SE¼ Sec 36 T3N R2E & W½ of Sec 1 T2N R2E

All lots 5 Acs unless otherwise noted

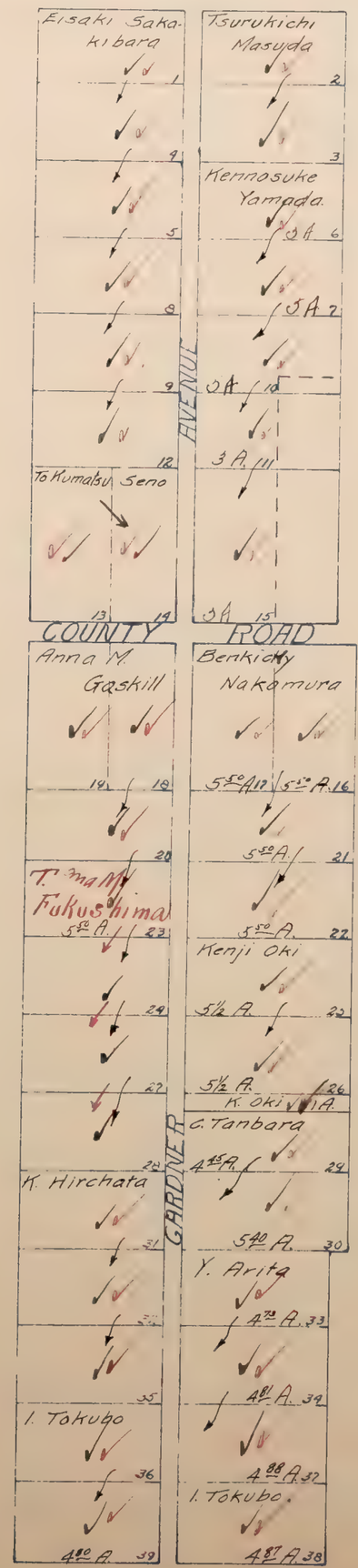


Esau Gardner

Mapped.

# NORTH HALF OF FAIR OAKS ADDITION

T.9N. R.6E

SCALE 400' = 1"

Black Ink-1919 Ownership
Red Ink-1920 Ownership

Fair Oaks S.D.

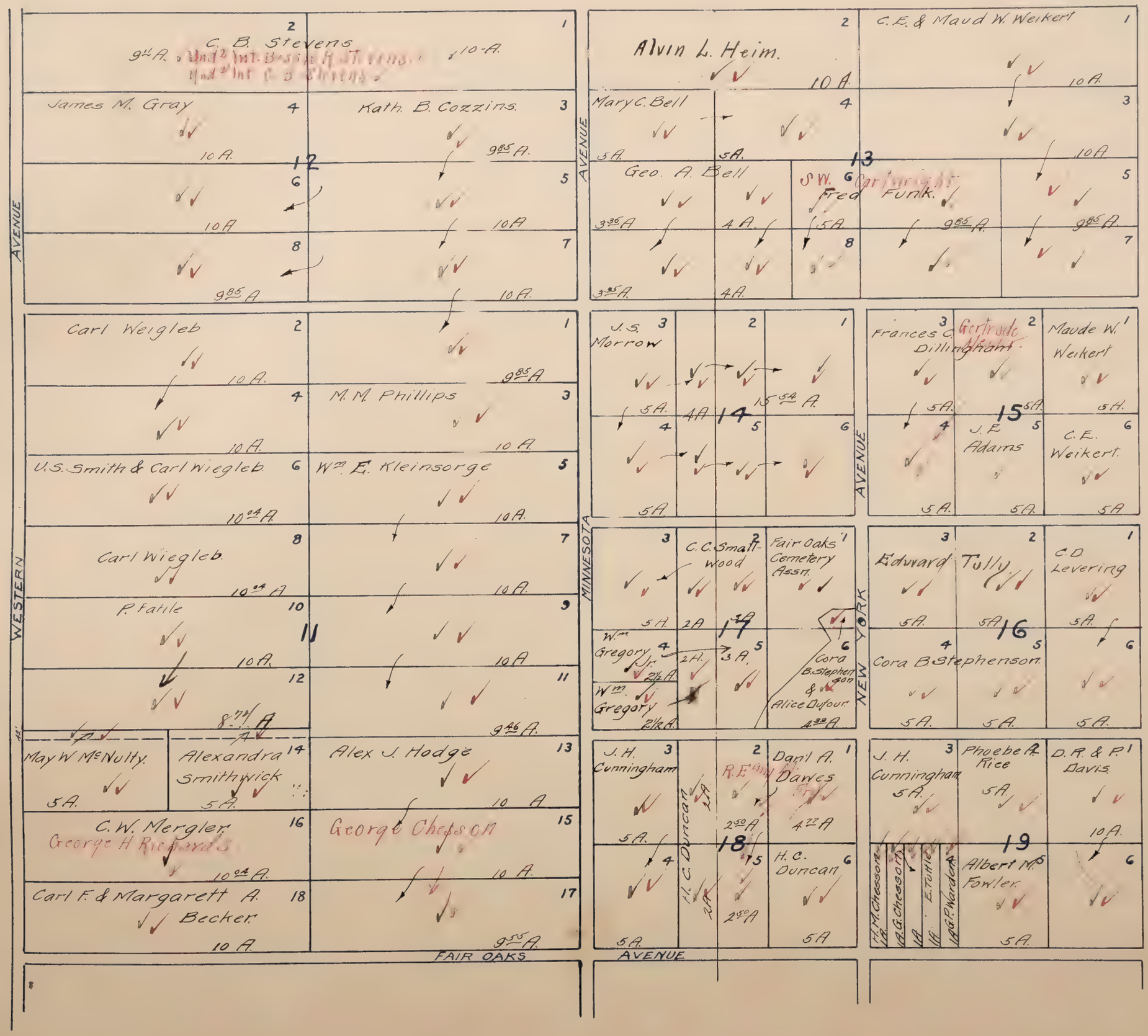

# FAIR OAKS ADDITION

LOCATED IN

T.9N., R.6E.

Scale: 400' = 1"

Black Ink-1919 Ownership

Red Ink-1920 Ownership

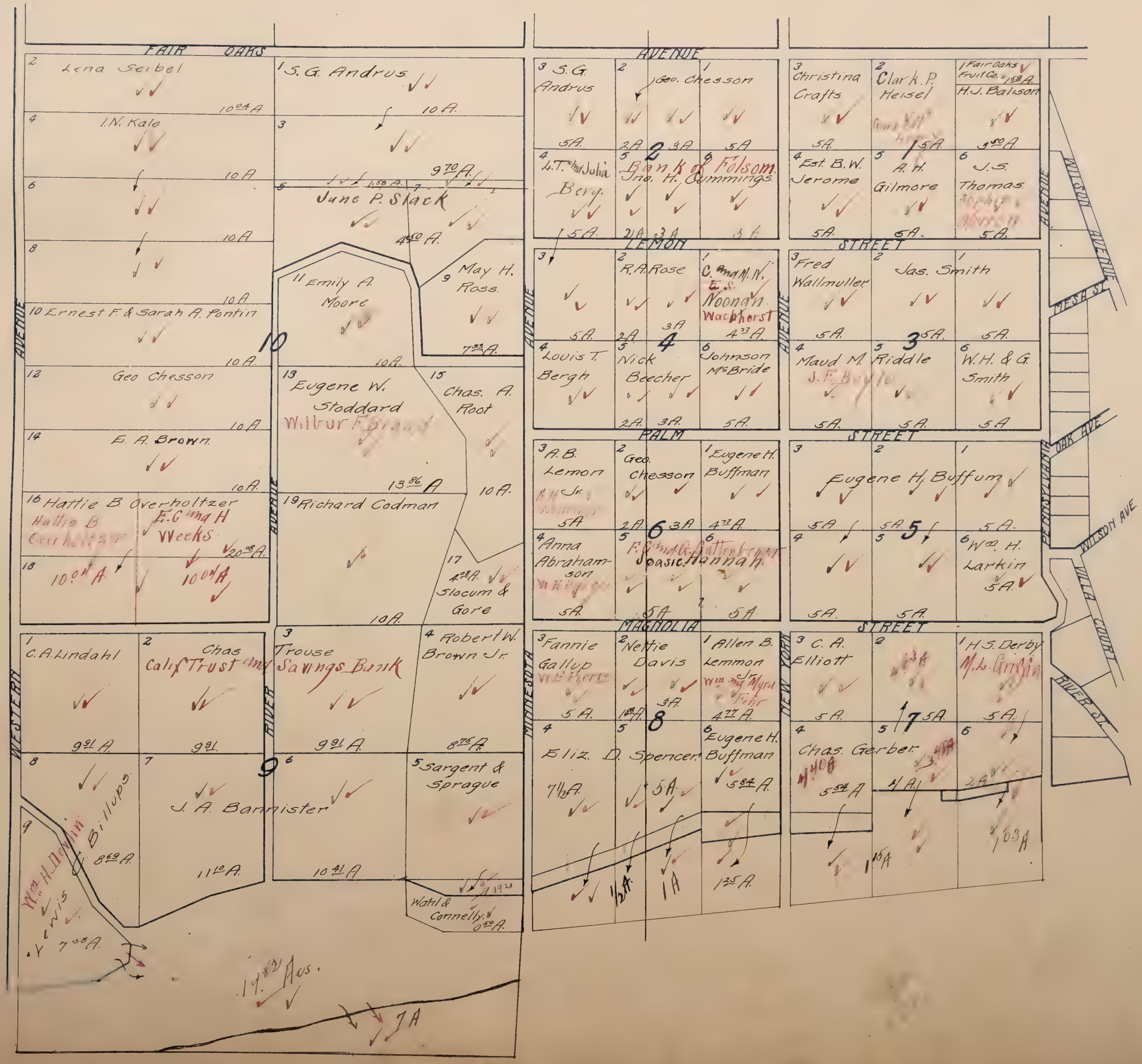

# FAIR OAKS CITY

Mapped.

T.9 N. R.6 E

Scale, 200 feet = 1 inch.

Black Ink - 1919 Ownership
Red Ink - 1920 Ownership

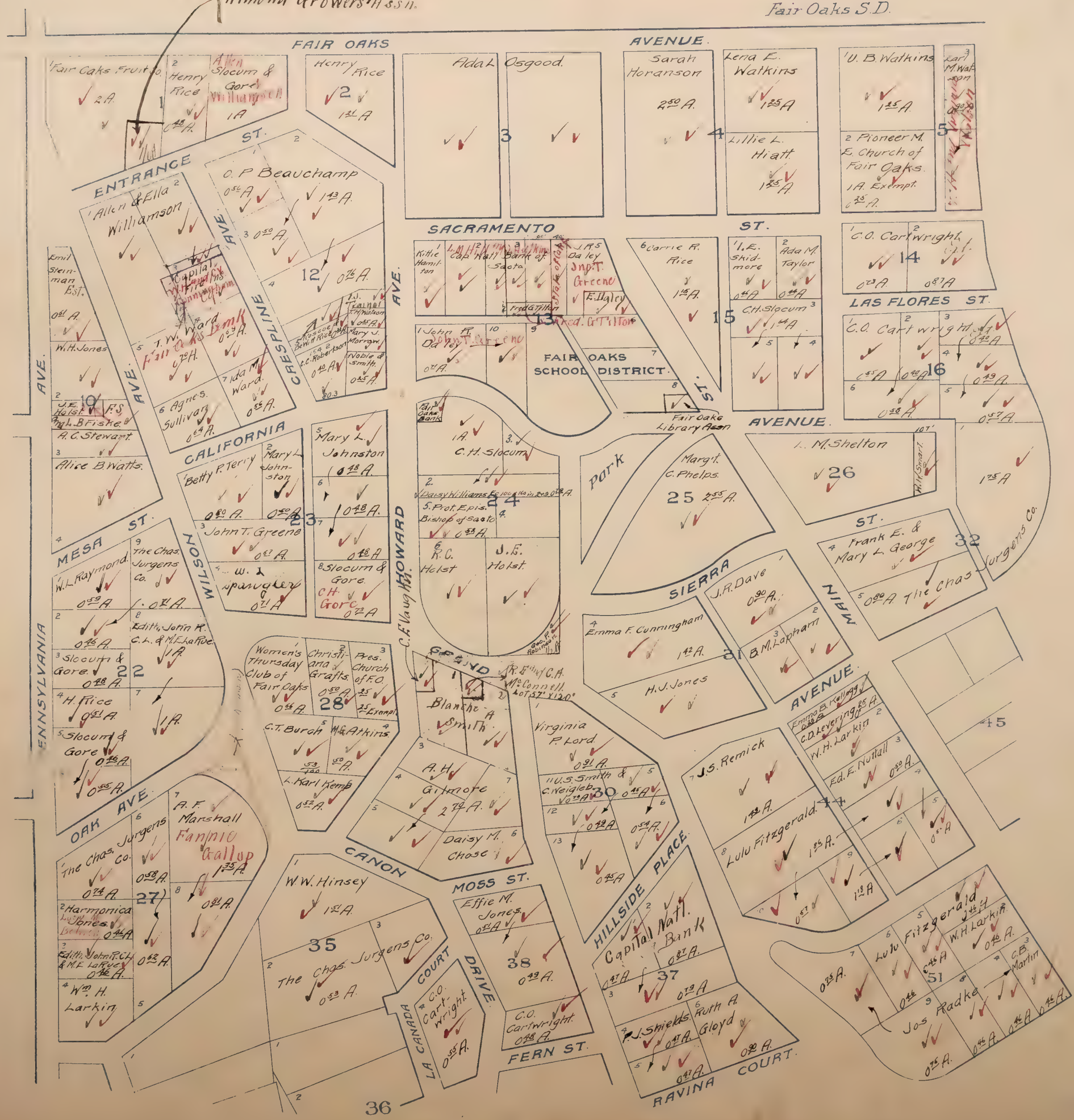

Mapped.

Black Ink - 1919 Ownership
Red Ink - 1920 Ownership

# FAIR OAKS CITY

T.9N.R.6E

Scale, 200 feet = 1 inch

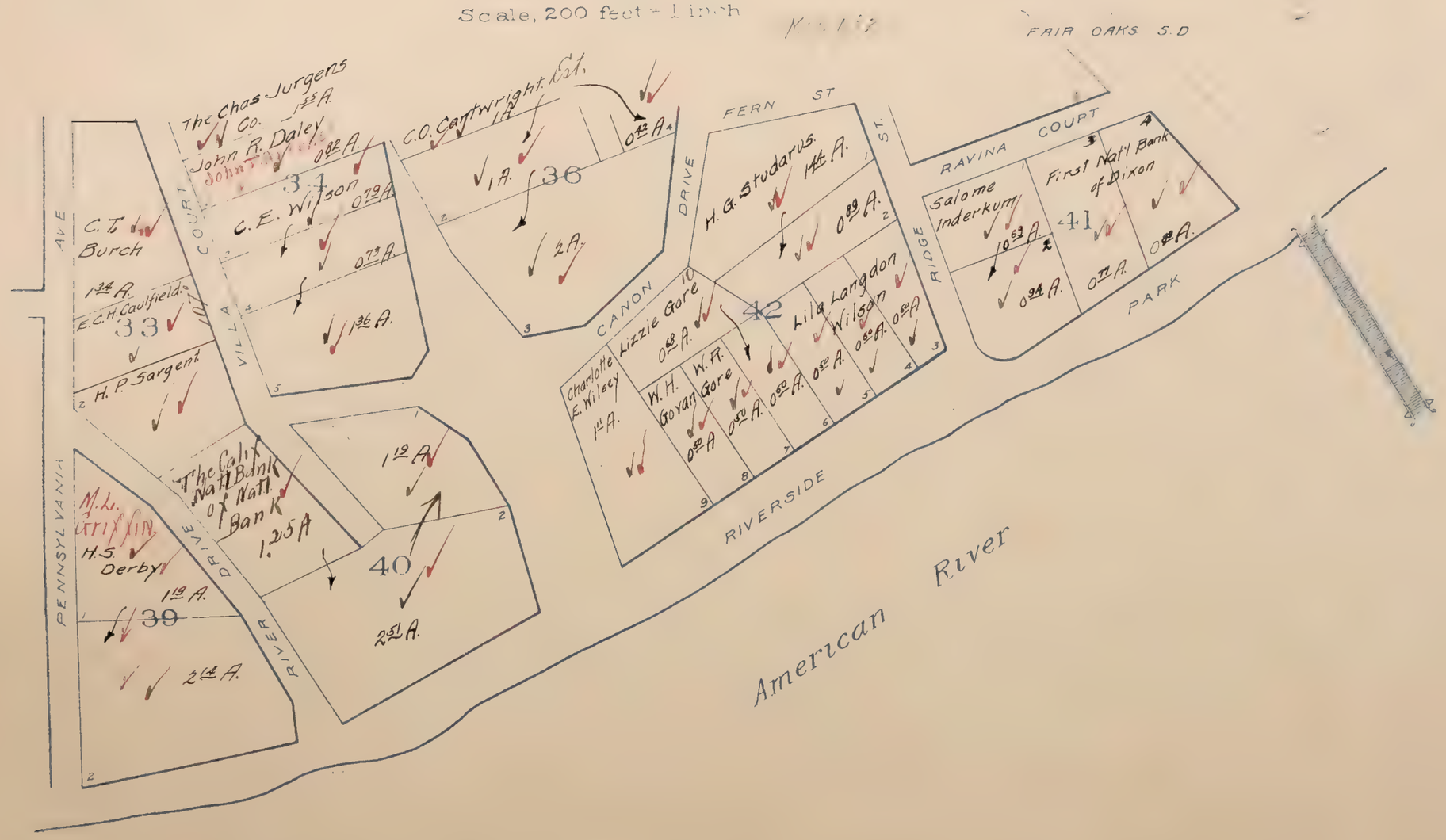

Black Ink-1919 Ownership
Red Ink-1920 Ownership

# FAIR OAKS CITY.

T. 9 N R 6 7 E

Scale. 200 feet = 1 inch.

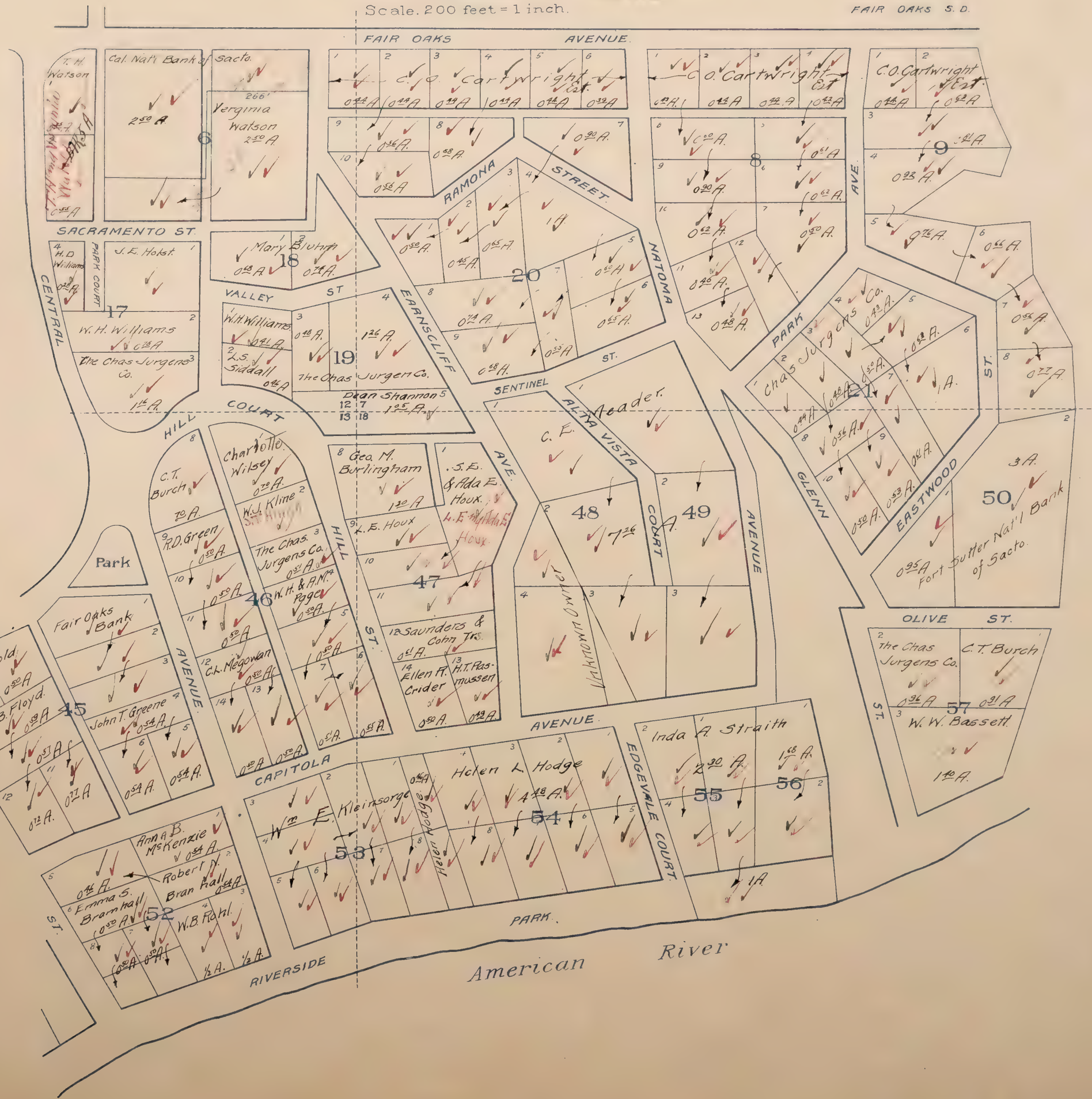

Mapped.

Black Ink-1919 Ownership
Red Ink-1929 Ownership

# FAIR OAKS HEIGHTS

LOCATED IN

Sec's. 9 & 16 T. 9 N. R. 7 E

Scale 100' = 1"

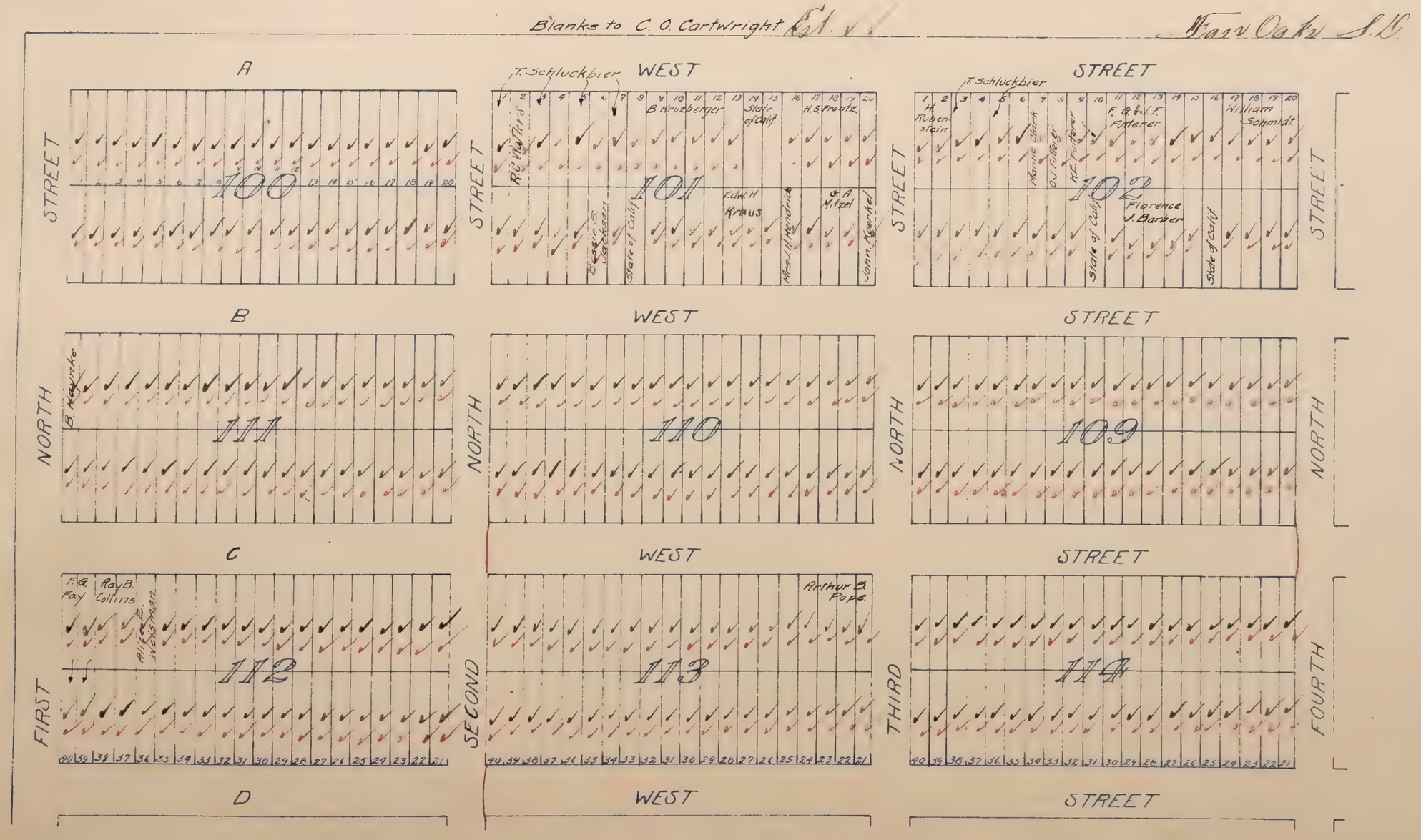


Fair Oaks Hgts

Mapped.

# FAIR OAKS HEIGHTS

LOCATED IN

Sec's 9 & 16 T9 N.R.7E.

Black Ink-1919 Ownership

Blanks to C.O. Cartwright Est'd Fair Oaks S.D.

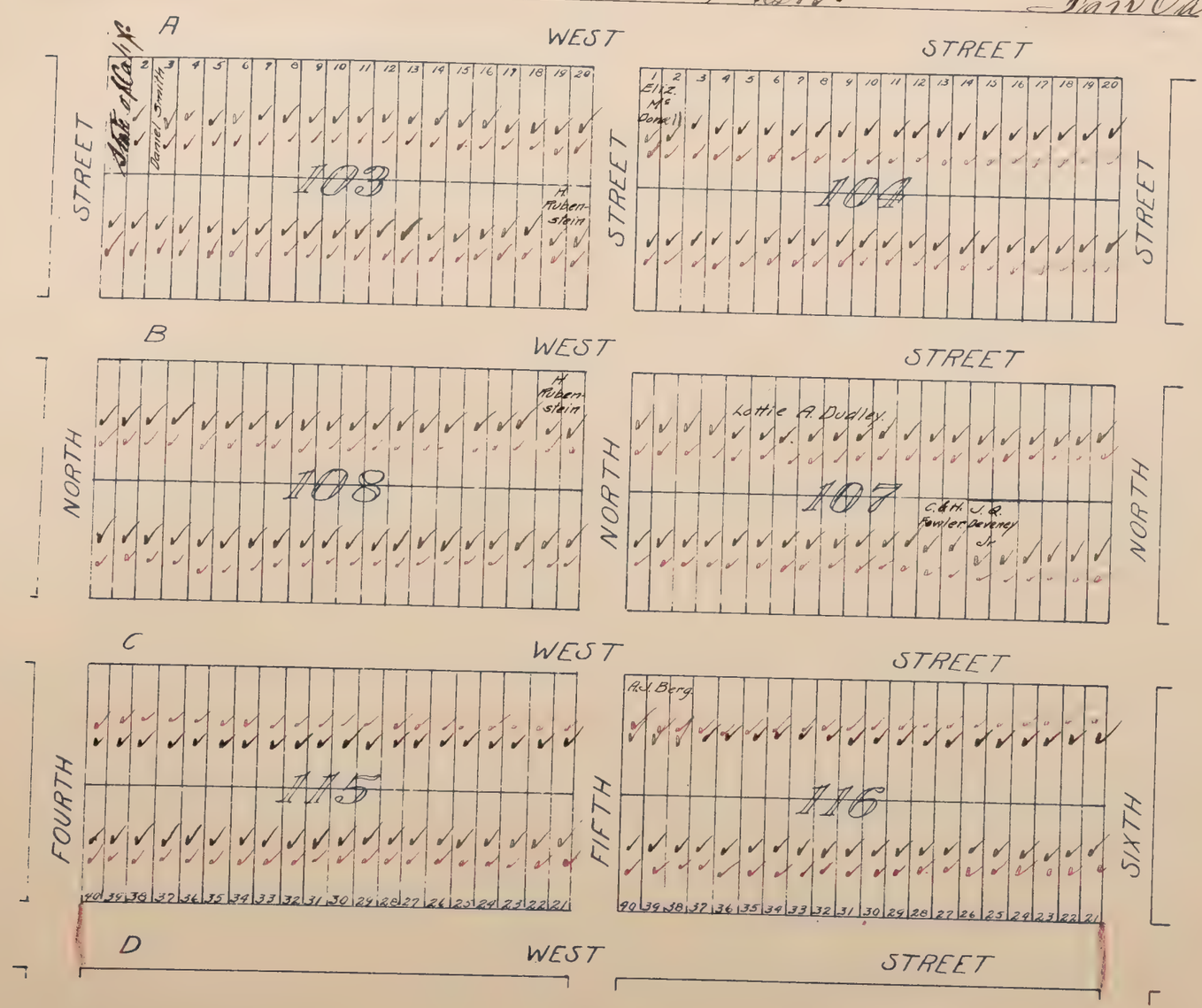

Mapped.

# FAIR OAKS HEIGHTS

LOCATED IN

Secs 9 & 16 T.9N.R.7E.

Scale: 100'=1"

Black Ink-1919 Ownership
Red Ink-1920 Ownership

Blanks to C.E. Cartwright Est. & Fair Oaks S.D.

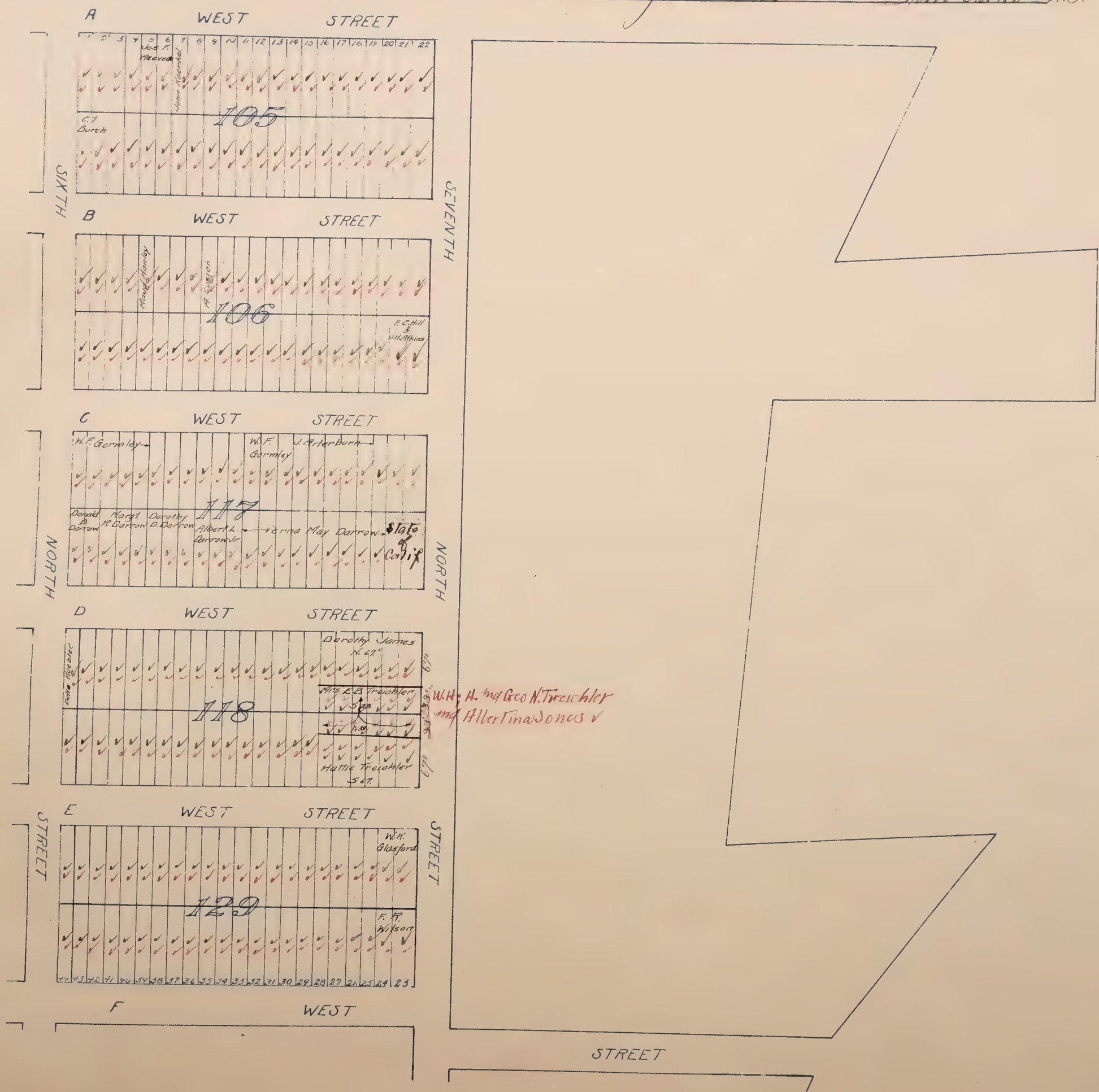

# FAIR OAKS HEIGHTS

LOCATED IN

Secs 9 & 16 T9NR7E

Scale 100'=1"

Black Ink-1919 Ownership
Red Ink-1920 Ownership

Blanks to C. O. Cartwright Est.

Fair Oaks S.D.

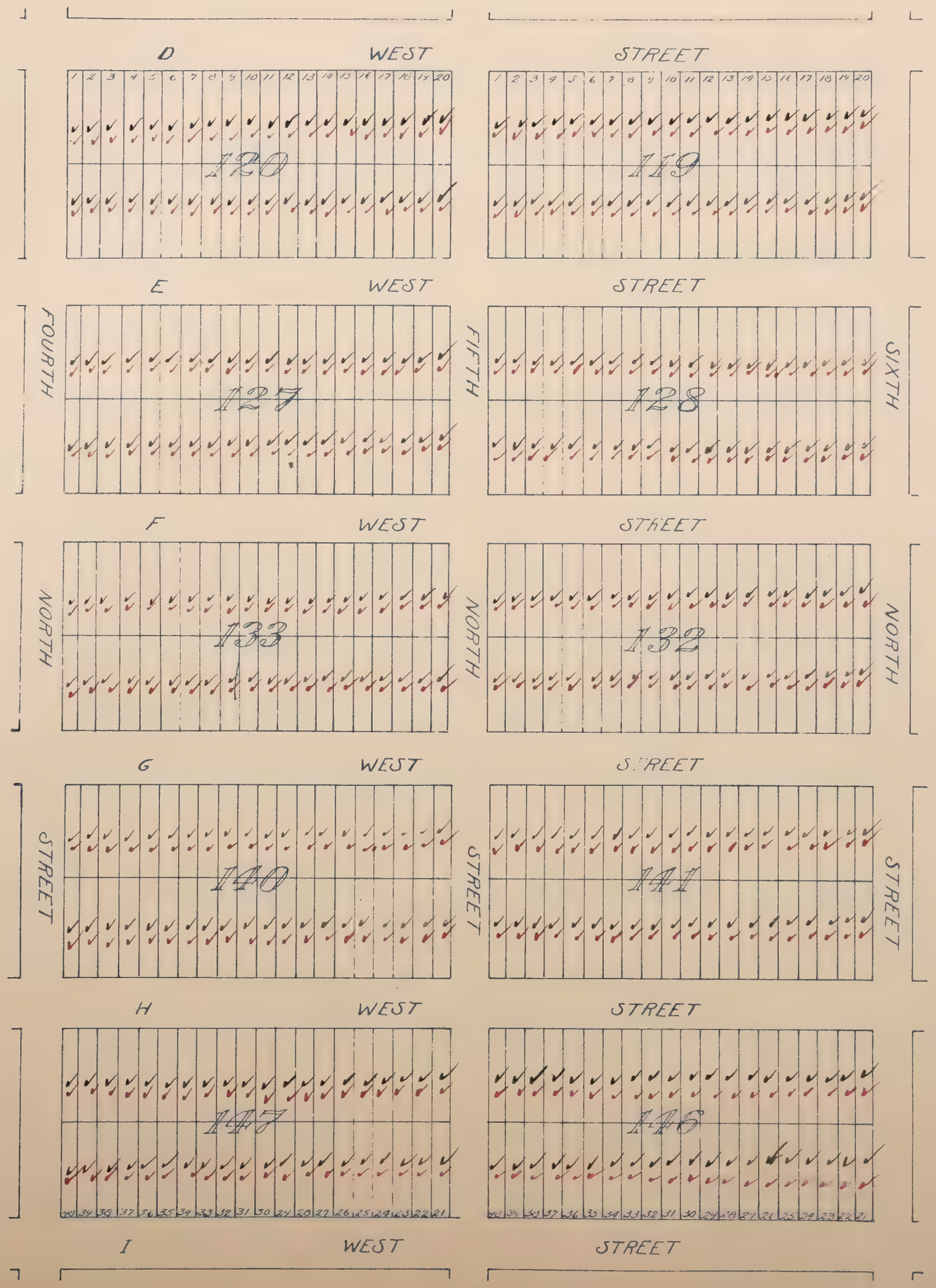

Mapped.

# FAIR OAKS HEIGHTS

LOCATED IN
Sec's 9 & 16 T9N R7E
Scale 100'=1"

Black Ink-1919 Ownership
Red Ink-1920 Ownership

Blanks to C.O. Cartwright 1 Et. 1 ✓

Fair Oaks S.D.

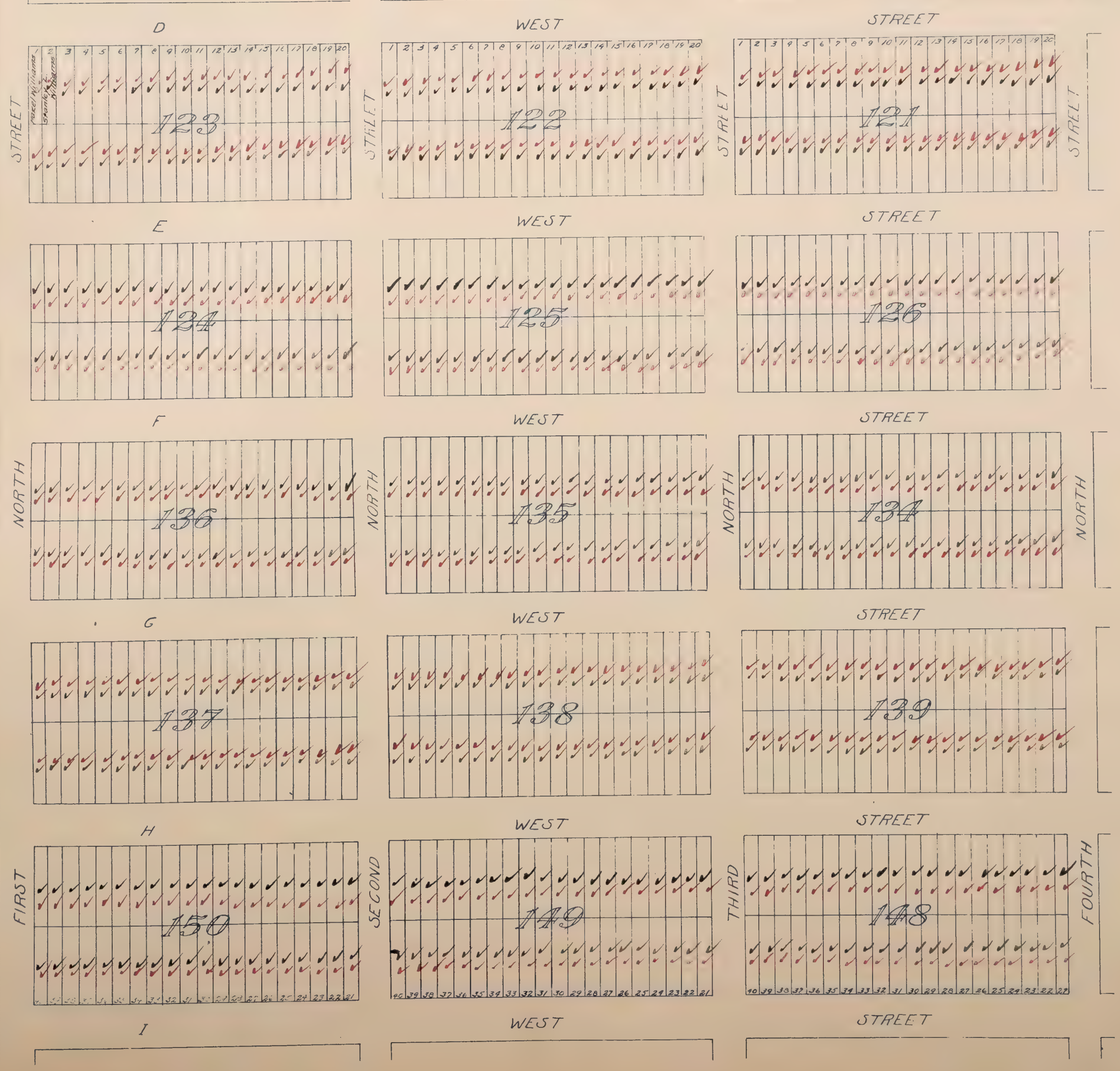

Mapped.

Black Ink-1919 Ownership
Red Ink-1920 Ownership

# FAIR OAKS HEIGHTS

LOCATED IN
Sec's 9 & 16 T9 N.R.7E.
Scale: 100'=1'

Blanks to C.O. Cartwright. Est. 11

Fair Oaks S.D.

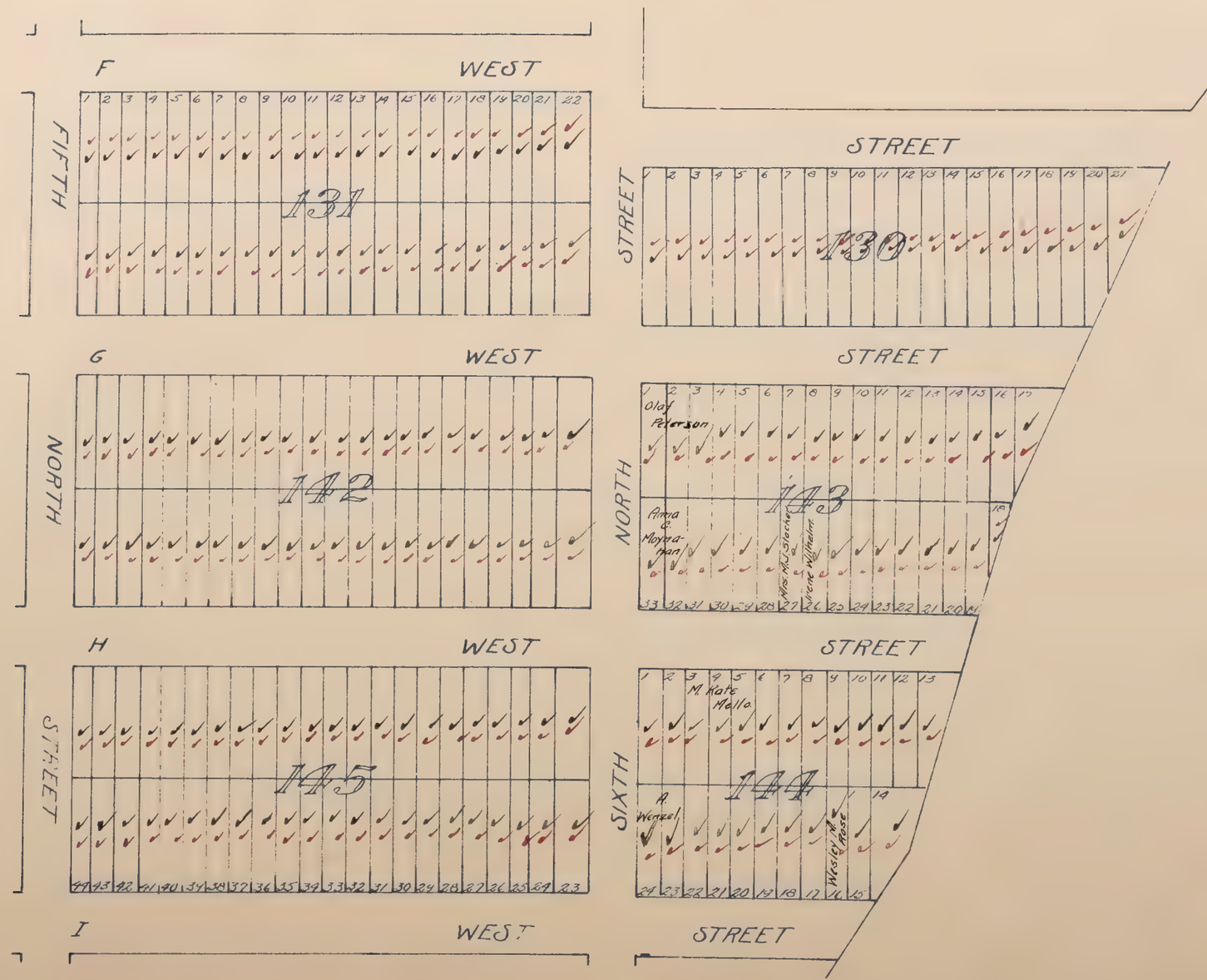

Mapped

# FAIR OAKS HEIGHTS

LOCATED IN
Secs 9 & 16 T9NR7E
Scale 100'=1"

Black Ink-1919 Ownership
Red Ink-1920 Ownership

Blanks to C.O. Cartwright, Est.

Fair Oaks S.D.



Mapped.

Black Ink-1919 Ownership
Red Ink 1920 Ownership

# FAIR OAKS HEIGHTS

LOCATED IN
Sec's 9 & 16 ~ T9N.R7E
Scale 100'=1'

Blanks to C.O. Cartwright. Est. 11

Fair Oaks S.D.

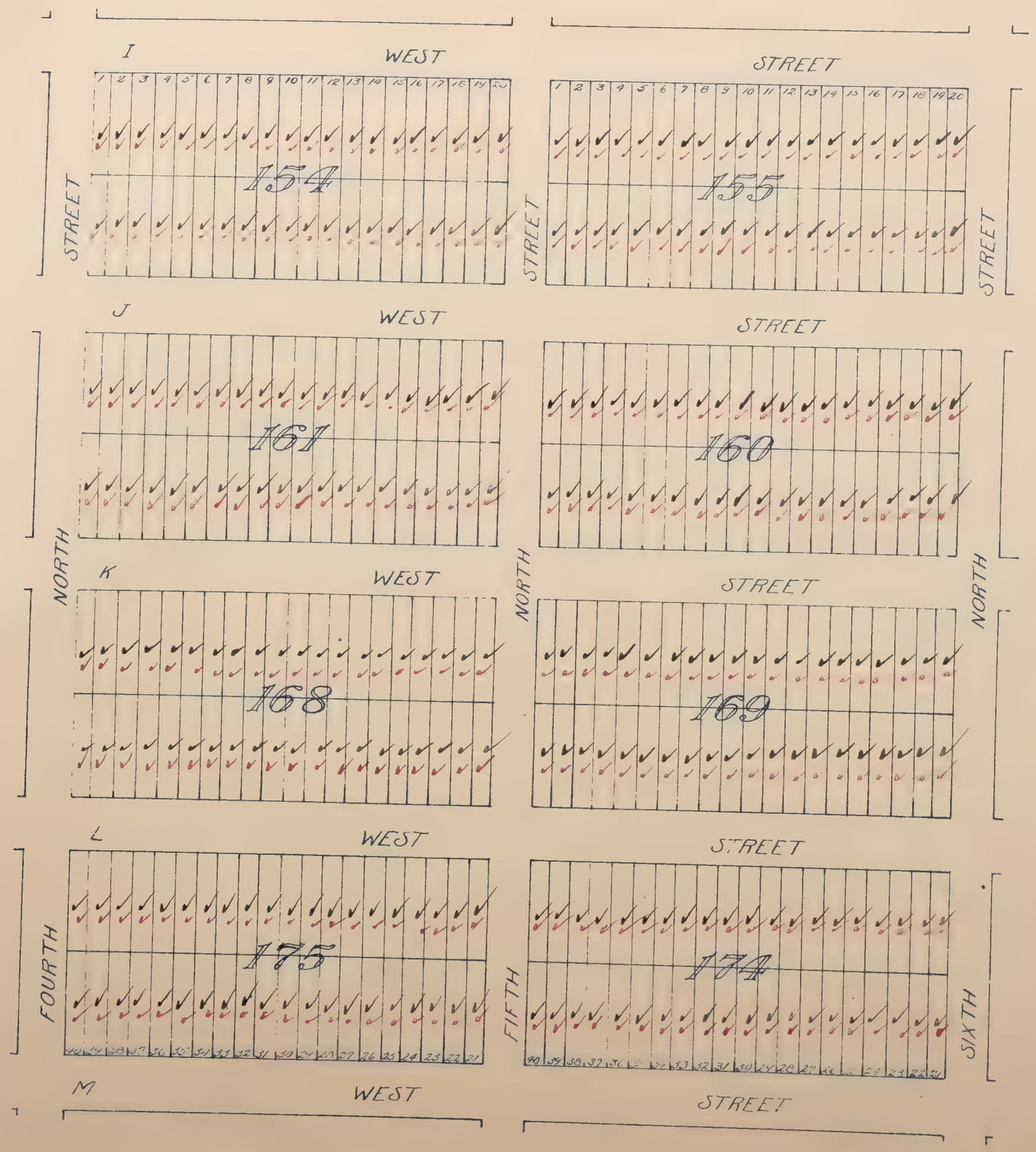

# FAIR OAKS HEIGHTS

LOCATED IN

Sec's 9 & 16 T.9 N R.7 E

Scale 100'=1"

Black Ink - 1919 Ownership
Red Ink - 1920 Ownership

Blanks to C. O. Cartwright. / Est. ✓✓

Fair Oaks S.D.

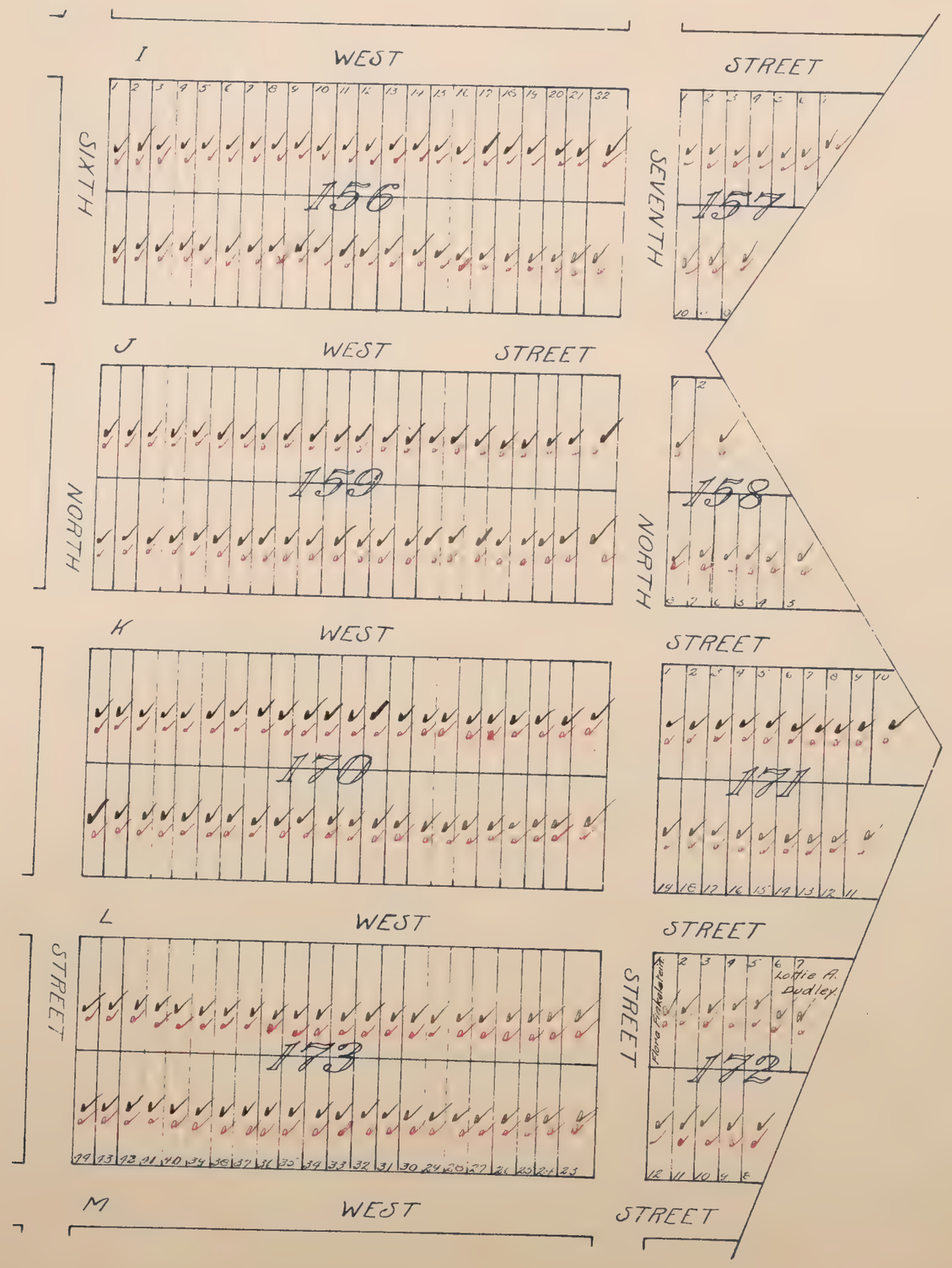

Black Ink-1919 Ownership
Red 1923-1920 Ownership

# FAIR OAKS HEIGHTS

LOCATED IN
Sec's 9 & 16. T9N R7E.
Scale: 100'=1"

Fair Oaks ~~Orangevale~~ S.C.

Blanks to C. O. Cartwright. Est.

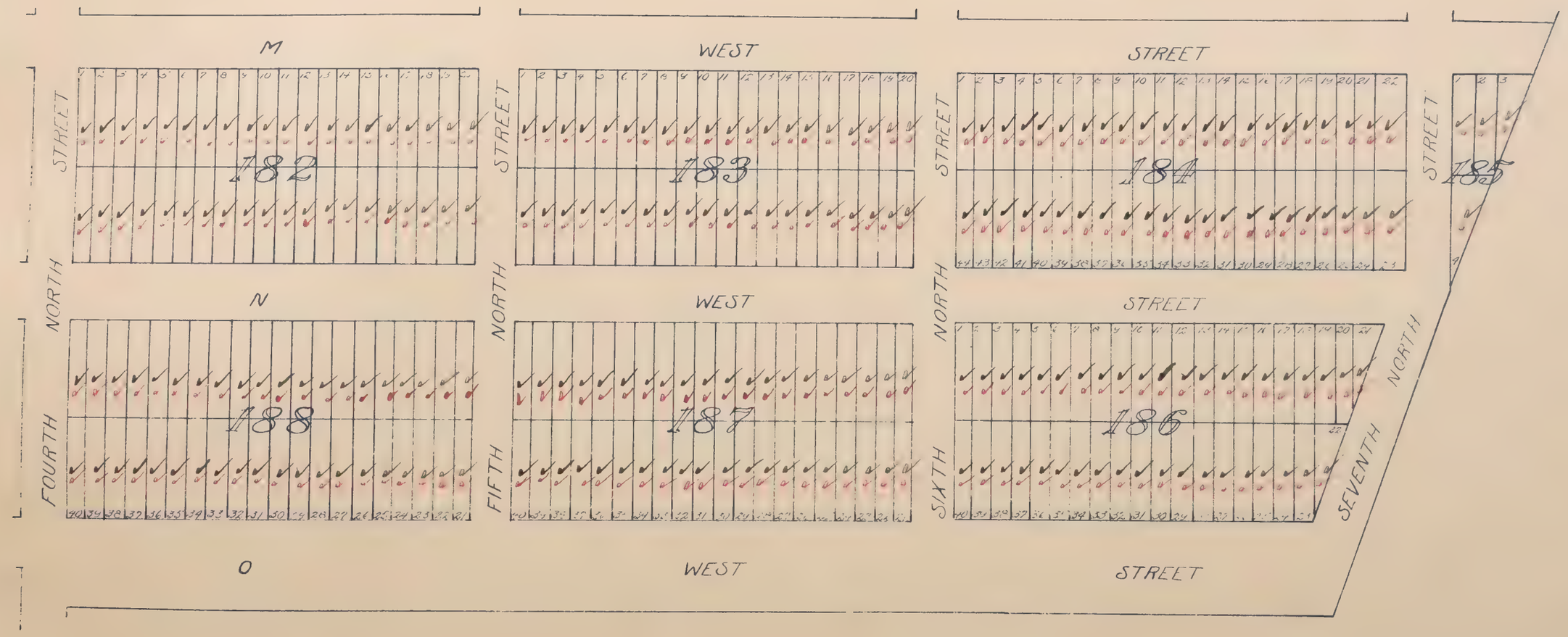

Manned

# FAIR OAKS HEIGHTS

LOCATED IN
Sec's 9 & 16 T9NR7E
Scale 100'=1"

Black Ink-1919 Ownership
Red Ink-1920 Ownership

Blanks to C.O. Cartwright. Est. 11

Fair Oaks. S.D.

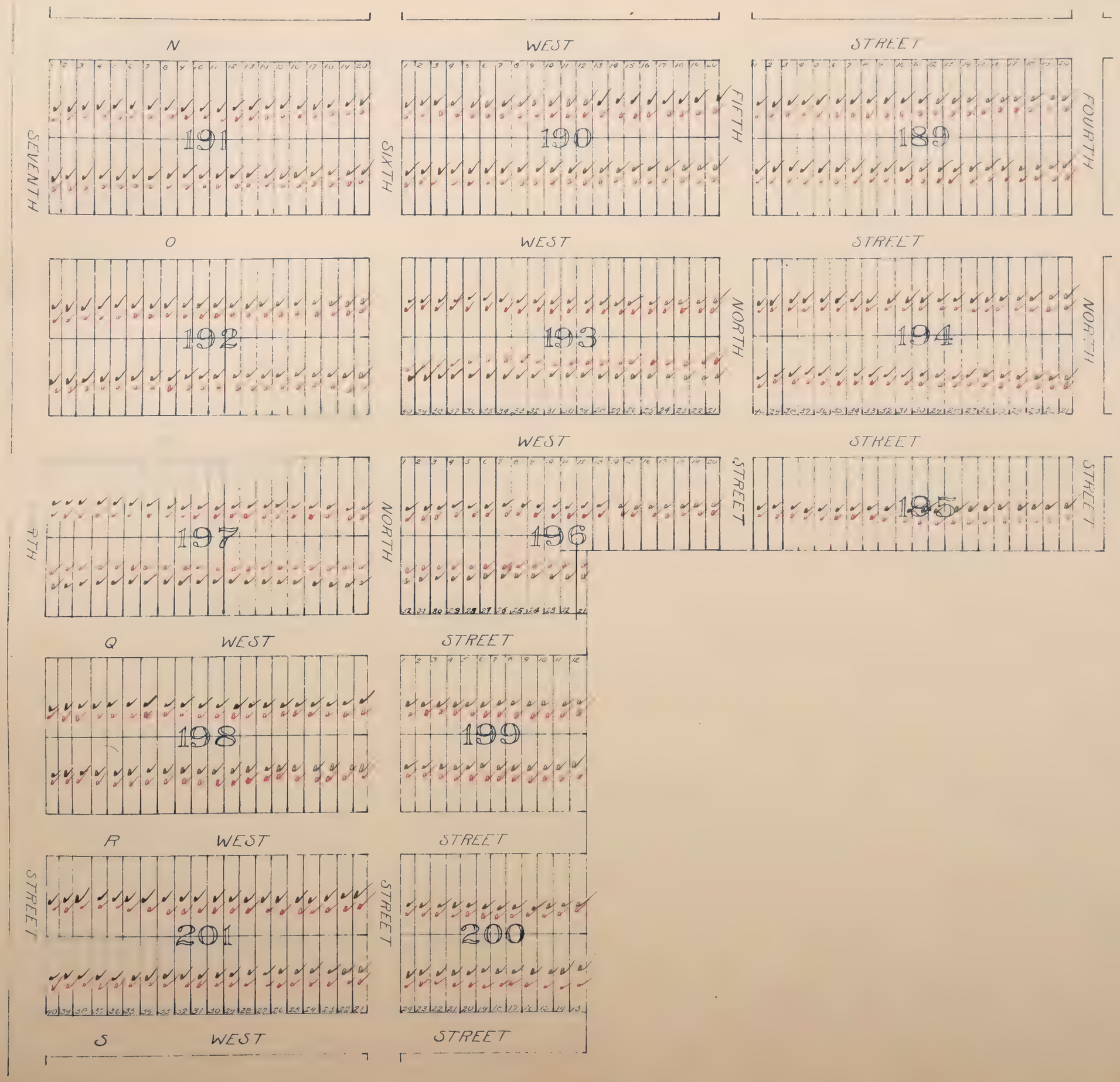

Mapped.

Black Ink-1919 Ownership
Red Ink-[illegible] nership

# FAIR OAKS HEIGHTS

LOCATED IN
Sec's 9 & 16 T.9N R.7E.
Scale: 100'=1"

Blanks to C.O. Cartwright. Est. 1.

Fair Oaks - S.D.

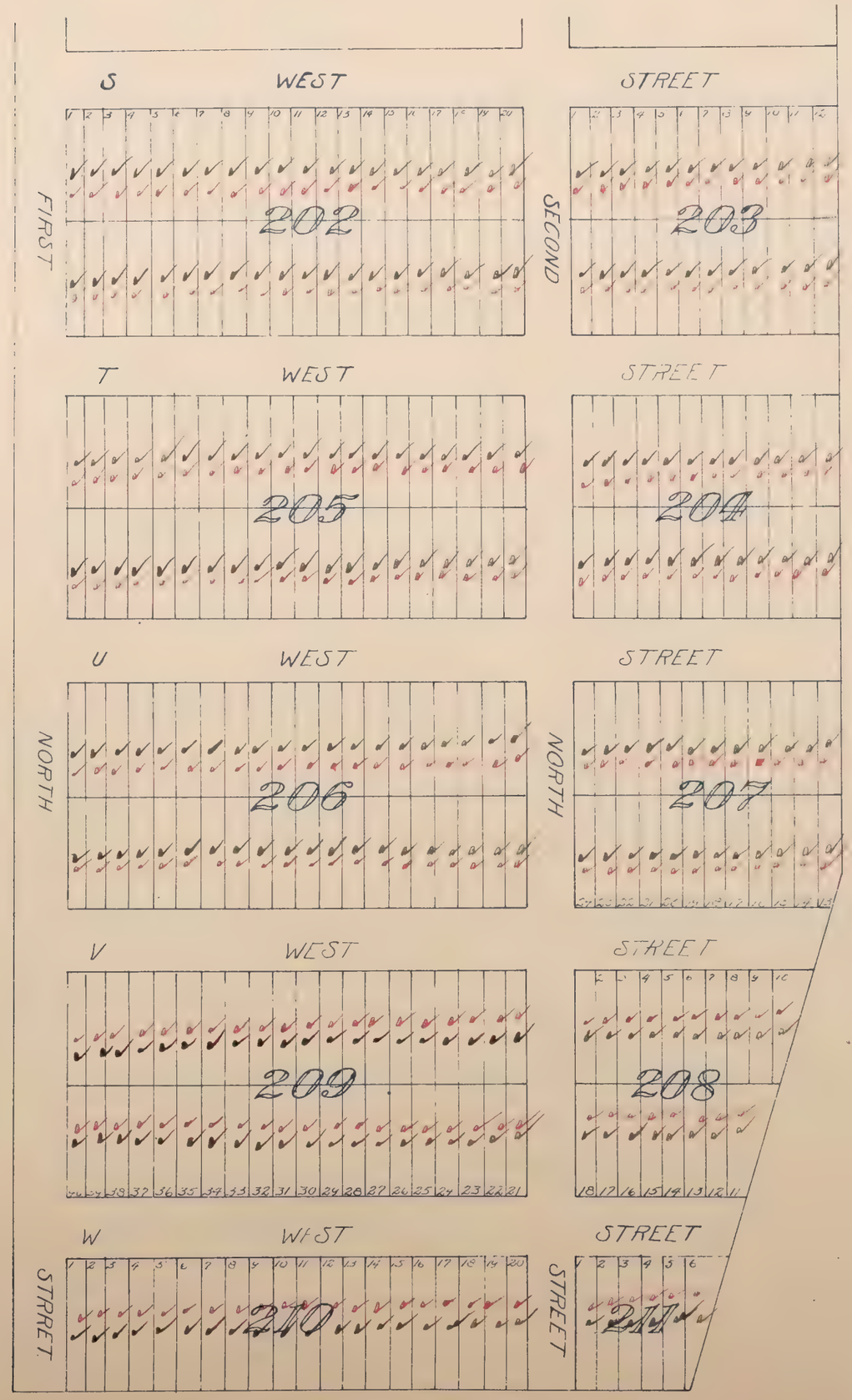

Mapped.

Black Ink-1919 Ownership
Red Ink-1920 Ownership

# FAIR OAKS PARK

LOCATED IN

Township 9 North Range 7 East

Scale 1"=300'

Fair Oaks S.D.

Blanks to Capital National Bank

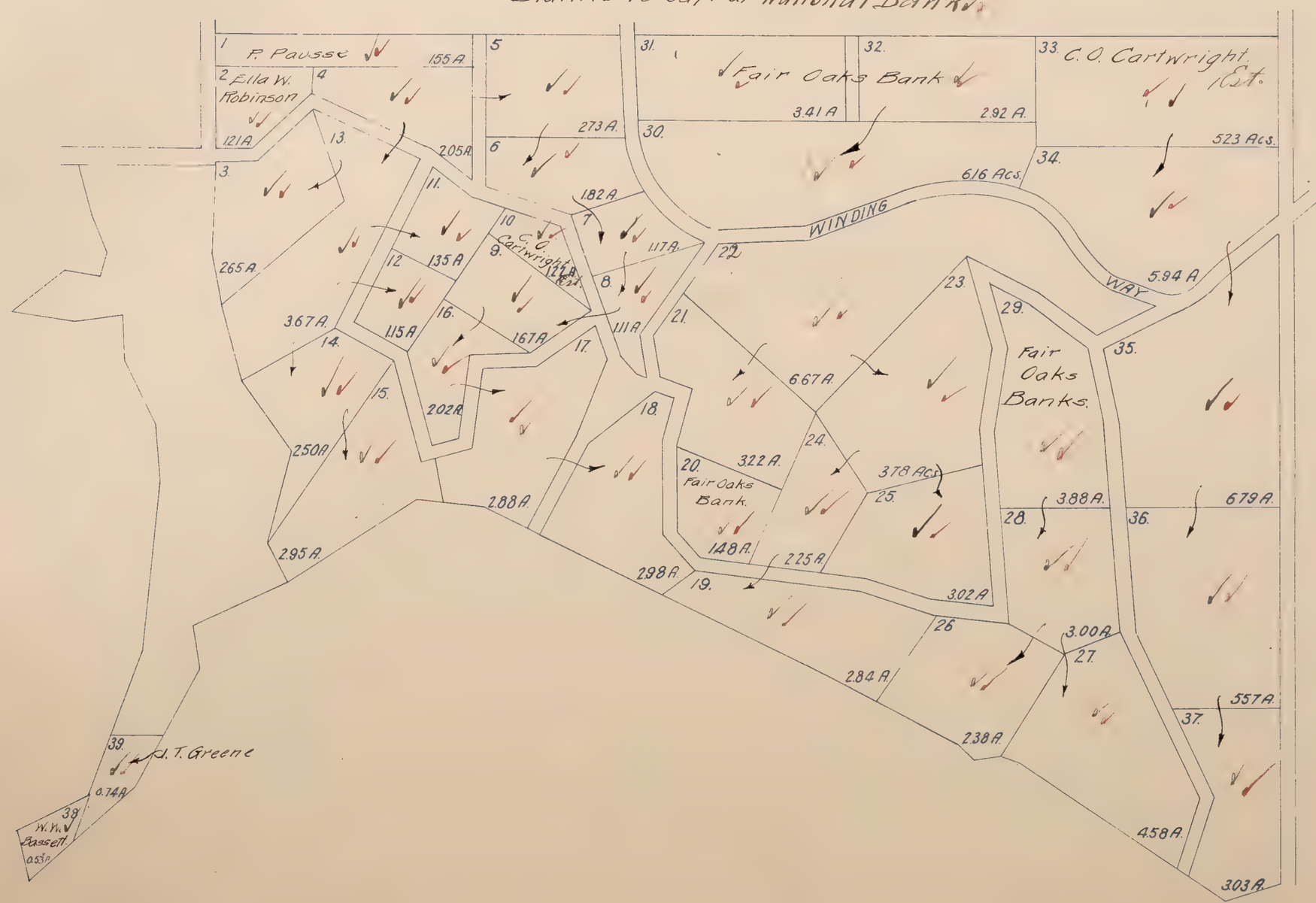

# FAIR OAKS TRACT

Scale 20 chains = 1 inch

Black Ink-1919 Ownership
Red Ink-1920 Ownership

Mapped.

OLIVE PARK SCHOOL TRACT

Blanks to John Vincent




Orangevale S.D.
Fair Oaks "

Black Ink-1919 Ownership
Red Ink-1926 Ownership

# FAIR OAKS TRACT

Scale: 15 Chs. = 1"

Mapped.

Black Ink-1919 Ownership
Red Ink-1920 Ownership

# FAIR OAKS TRACT

Scale: 15 Chs. = 1"

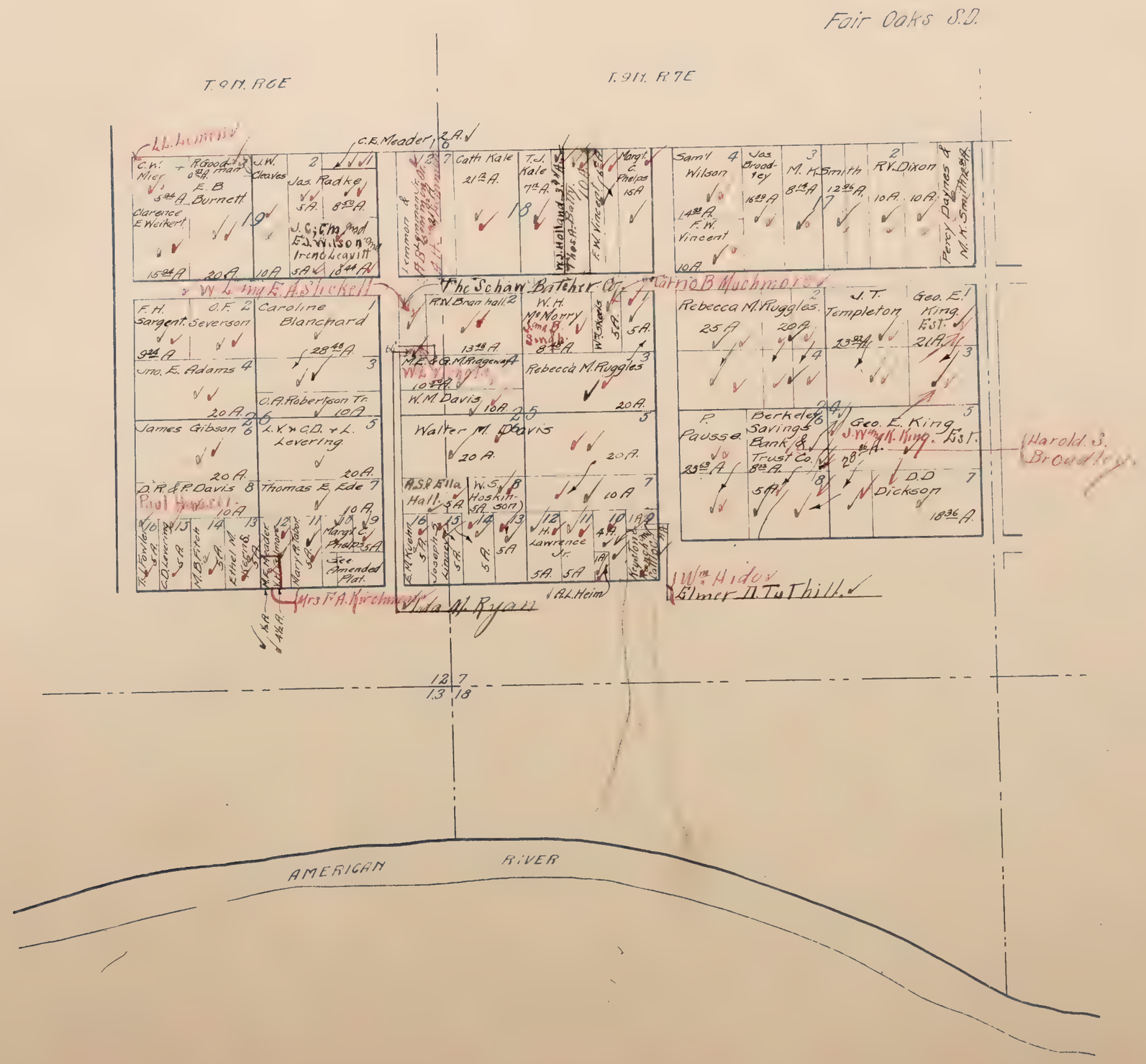

Black Ink-1919 Ownership
Red Ink-1920 Ownership

AMMENDED PLAT
of
SOUTH HALF of LOTS 9&10, BLOCK 26

# FAIR OAKS TRACT

LOCATED IN
Sec. 12, T. 9 N., R. 6 E
Scale: 50' = 1"

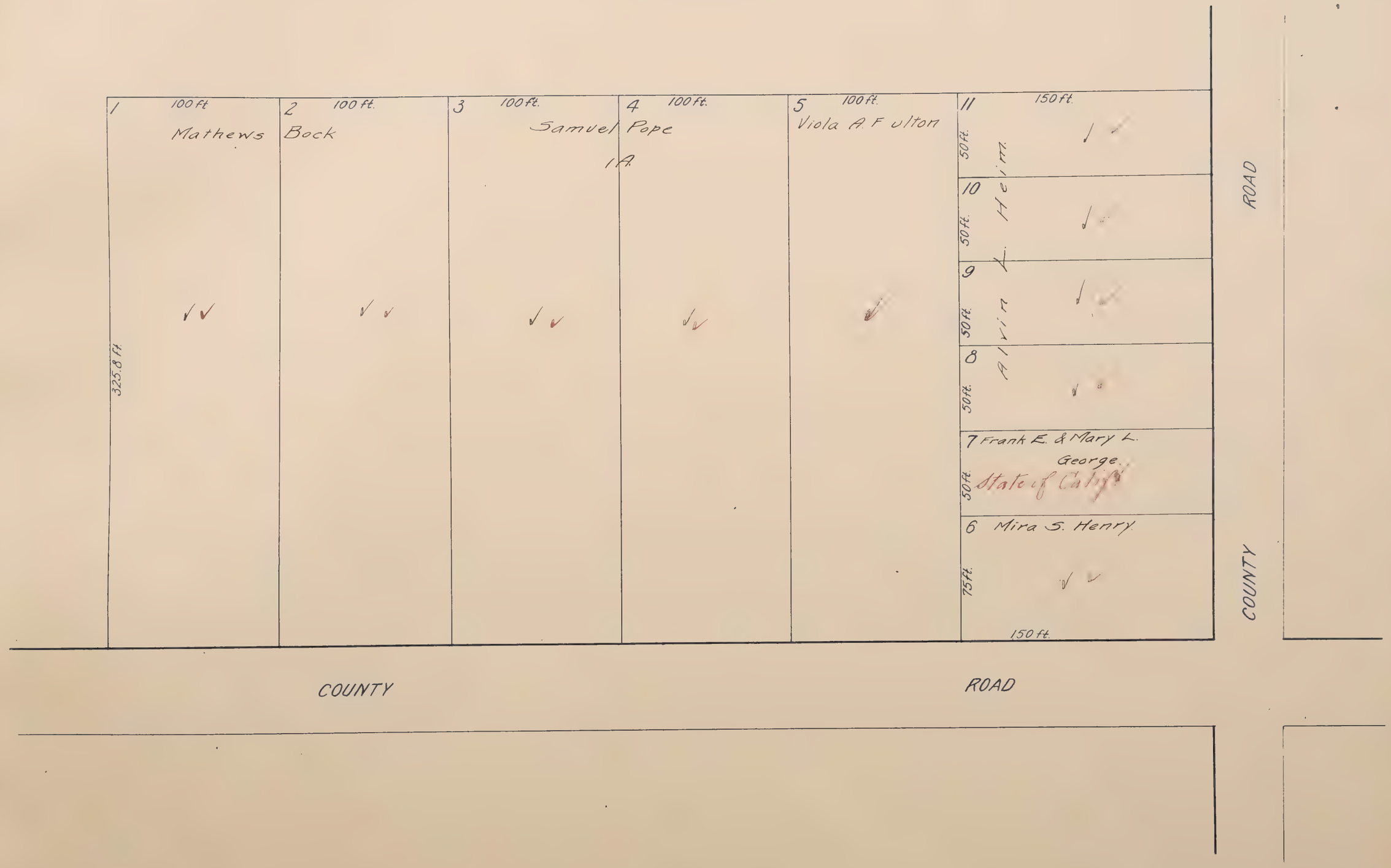

Mapped.

Black Ink-1910 Ownership
Red Ink-1920 Ownership

FAIR VIEW

FAIR VIEW

LOCATED IN SEC 24 T. 8 N. R 4 E. M.D.M.

Scale, 4 chains = 1 inch

Fremont.
~~SUTTER~~ S.D.

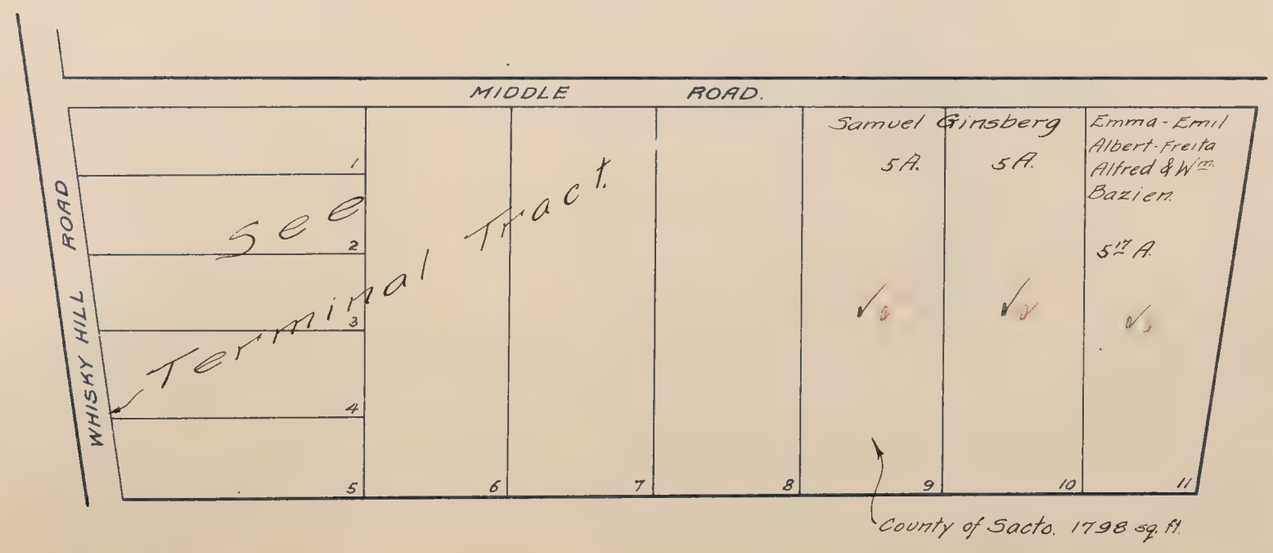

Mapped

Black Ink-1919 Ownership
Red Ink-1920 Ownership

# FLAME TOKAY GRAPE CO'S COLONY № 1

N.W. ¼ OF SEC. 5 T. 6 N. R 6 E.

Scale. 1 inch = 8 chains.

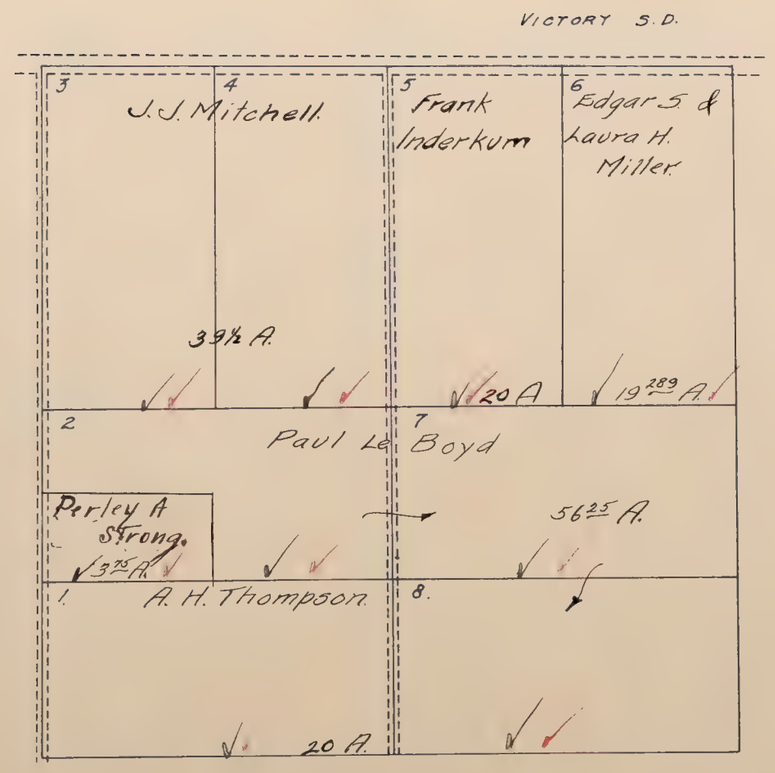


FLAME

Mapped.

# FLORIN

Black Ink-1919 Ownership
Red Ink-1920 Ownership

Scale: 1 inch = 200 & 400 feet.

Florin S.D.

FLORIN

# FLORIN ACRES

N.W ¼ SEC 35 T 8 N. R 5 E.

Scale 300 feet = 1 inch

Black Ink - 1919 Ownership
Red Ink - 1920 Ownership

~~Florin S.D.~~

Black Ink-1919 Ownership
Red Ink-1920 Ownership

# FLORIN ADDITION

located in
S.E.¼ Section 25 T.8 N R.5 E.
Scale 1" = 100 ft.

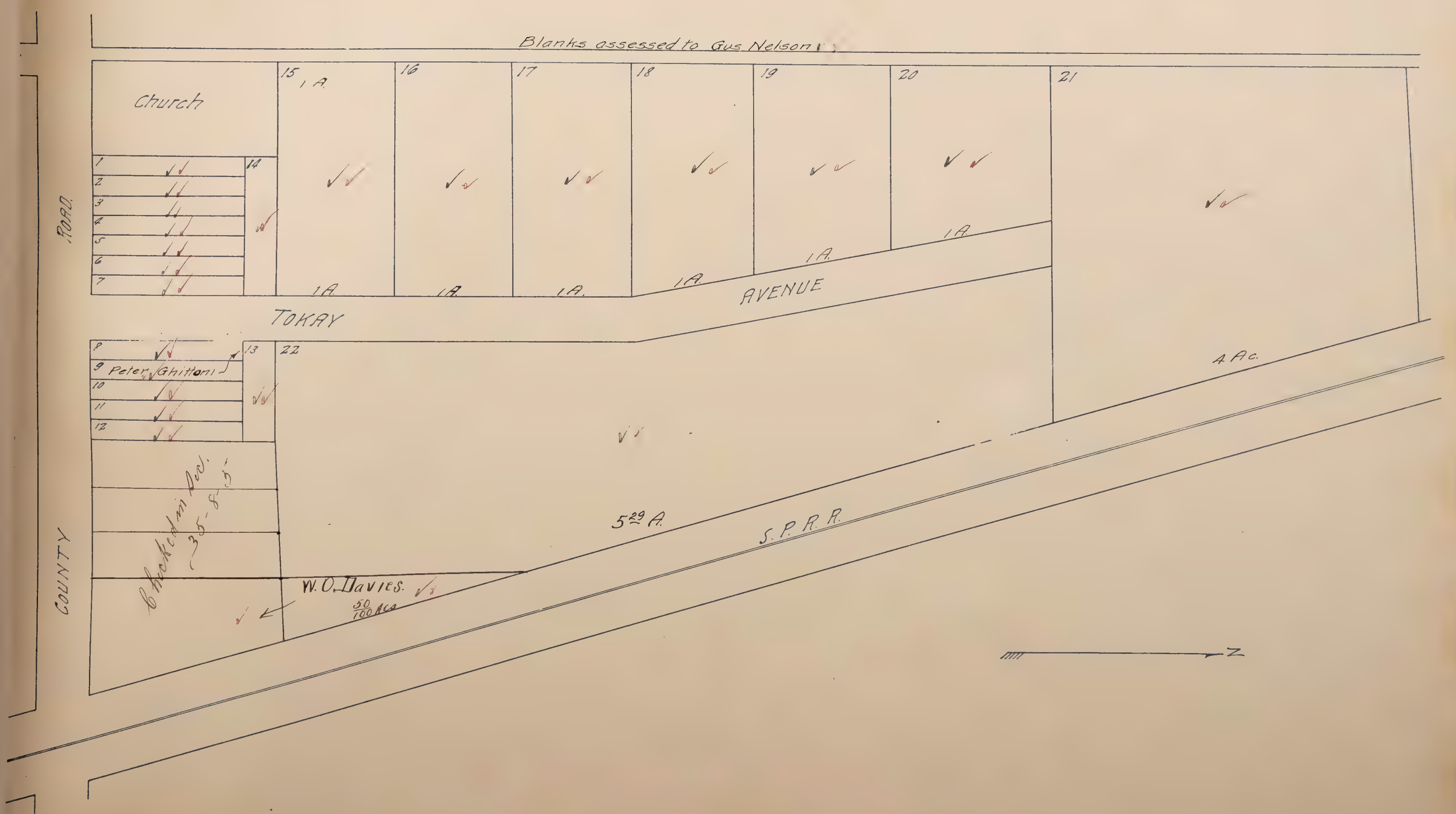

Mapped.

# FOLSOM.

Scale, 100 feet = 1 inch.

Black Ink-1919 Ownership
Red Ink-1920 Ownership

All Blanks to Natoma Co. of Cal. ✓✓

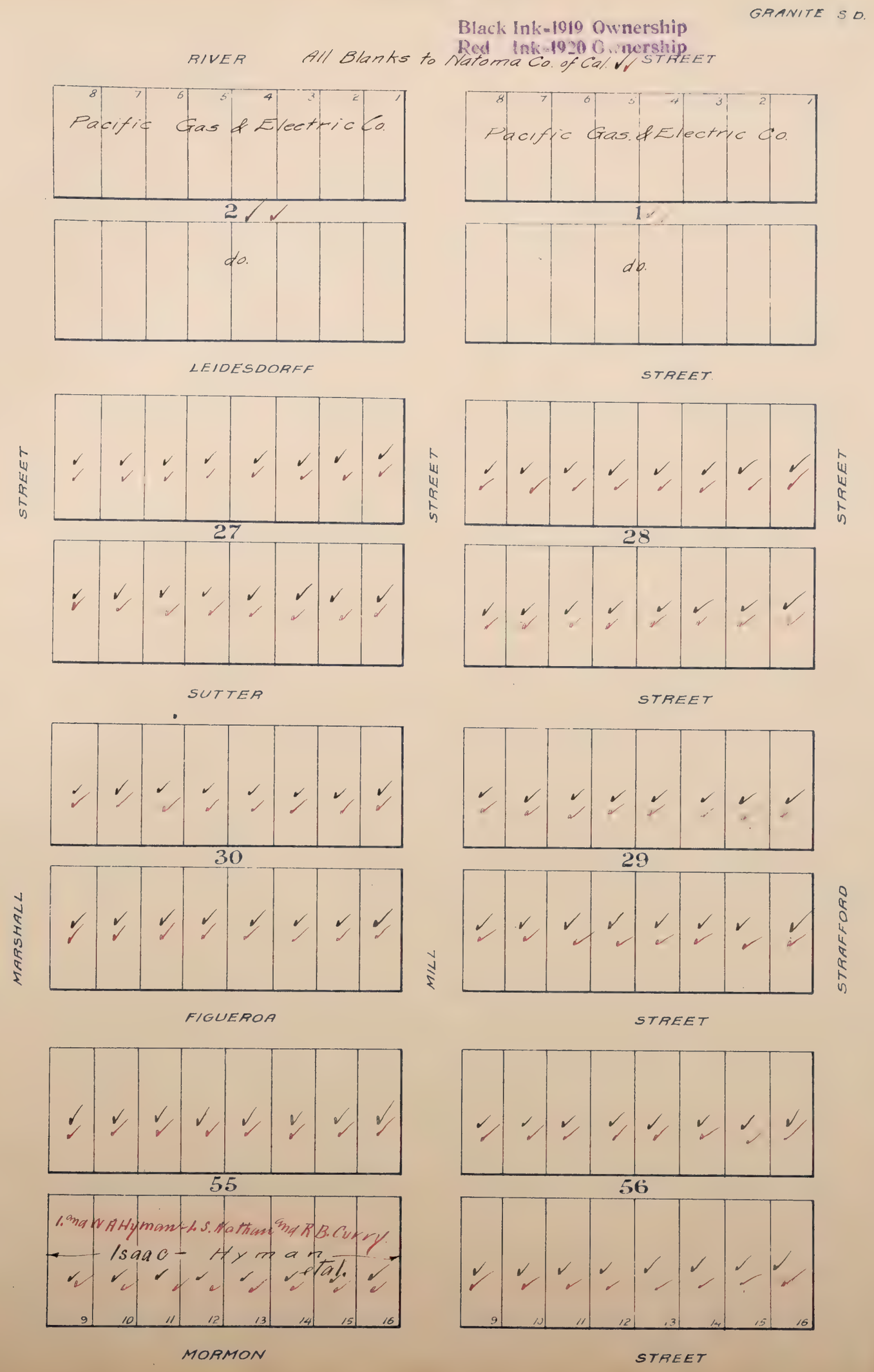


FOLSOM

Mapped.

# FOLSOM

Scale, 100 feet = 1 inch.

Black Ink-1919 Ownership
Red Ink-1920 Ownership

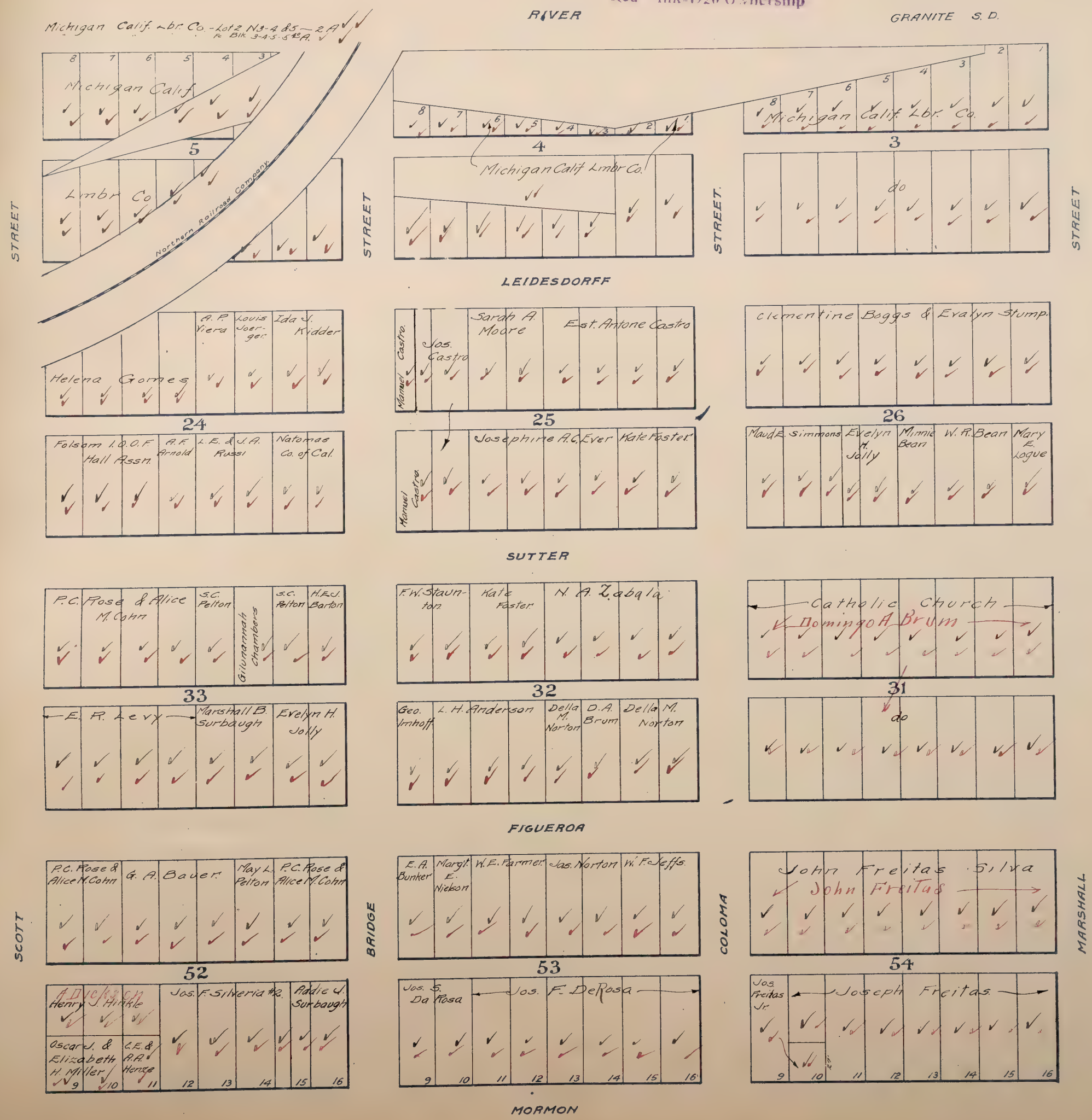

Mapped.

# FOLSOM.

Scale, 100 feet = 1 inch

Black Ink-1919 Ownership
Red Ink-1926 Ownership

GRANITE S.D.

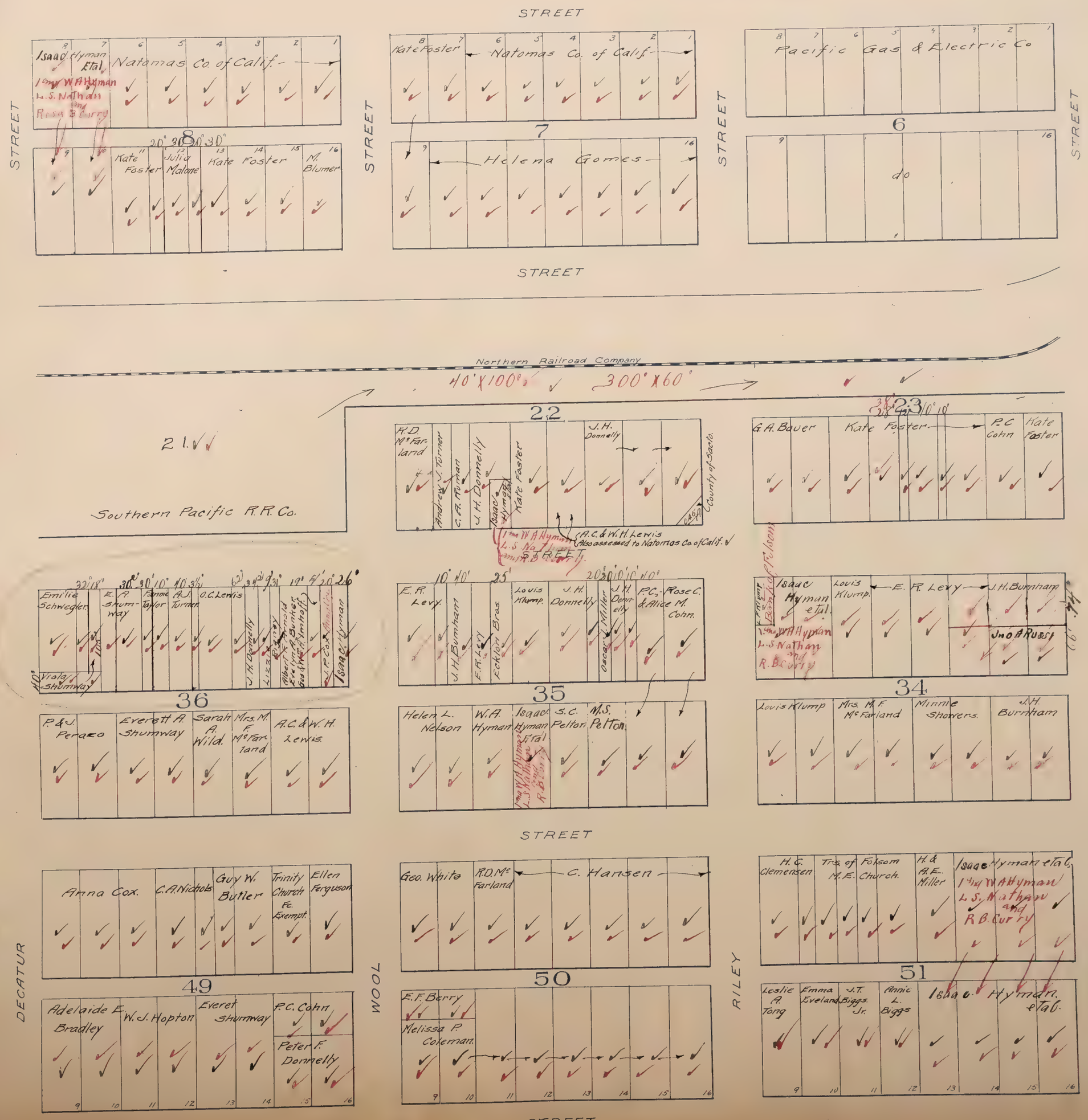

Mapped.

# FOLSOM

Scale, 100 feet = 1 inch

Black Ink - 1919 Ownership
Red Ink - 1920 Ownership

# FOLSOM

Scale 100 feet = 1 inch

Black Ink-1919 Ownership
Red Ink-1920 Ownership

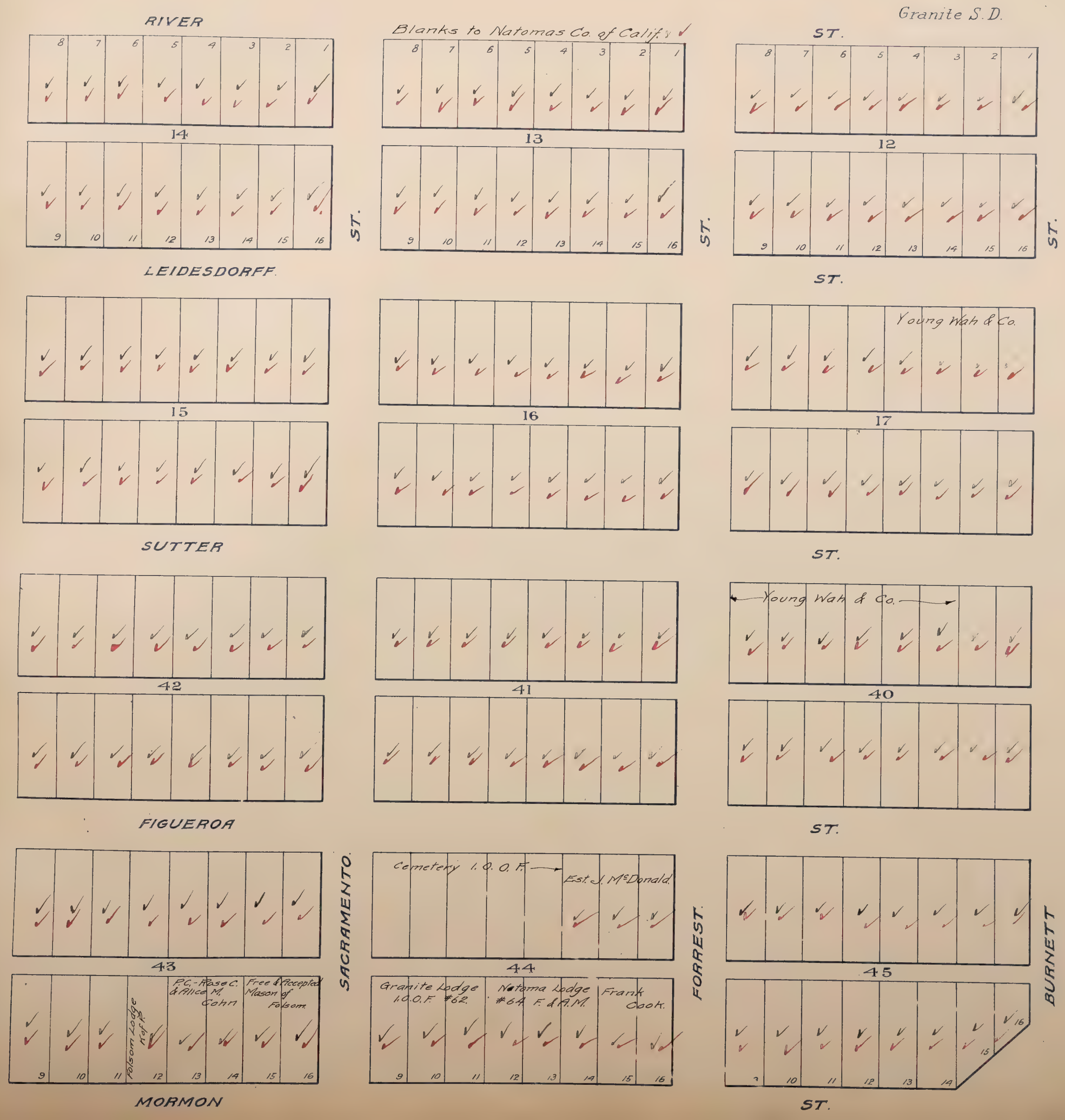

Mapped.

Black Ink-1919 Ownership
Red Ink-1920 Ownership

# FOLSOM

Scale 100 feet=1 in.

Blanks to Natoma Co. of Calif. ✓ ✓

Folsom S.D.

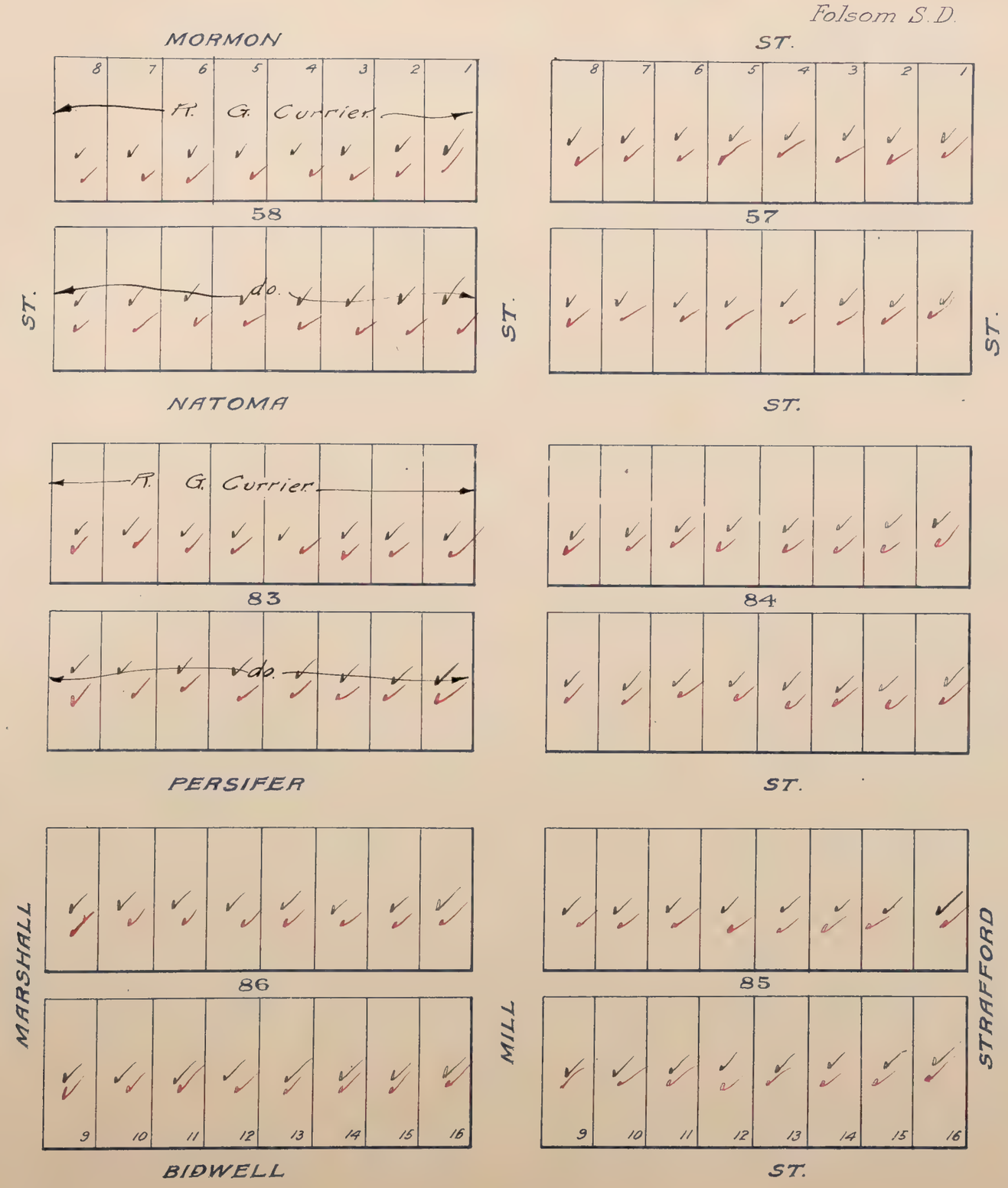

Black Ink-1919 Ownership
Red Ink-1920 Ownership

# FOLSOM

Scale 100 feet = 1 inch.

Blanks to Natomas Corp. of California. ✓✓

GRANITE S.D.



Black Ink-1919 Ownership
Red Ink-1920 Ownership

# FOLSOM

Scale, 100 feet = 1 inch.

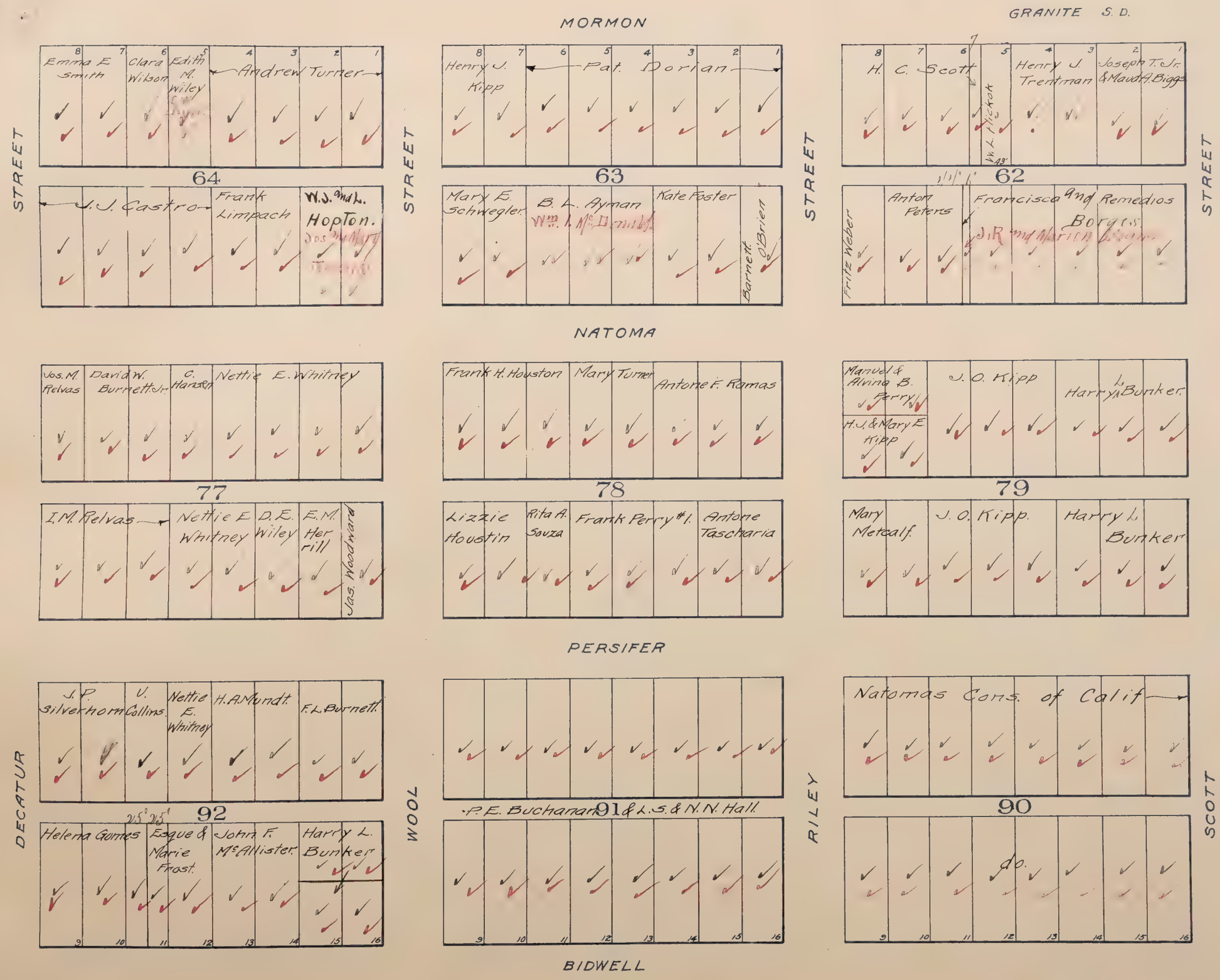

Black Ink=1919 Ownership
Red Ink=1920 Ownership

# FOLSOM

Scale, 100 feet = 1 inch.



Mapped.

Black Ink-1919 Ownership
Red Ink-1920 Ownership

# FOLSOM

Scale 100 feet=1 inch

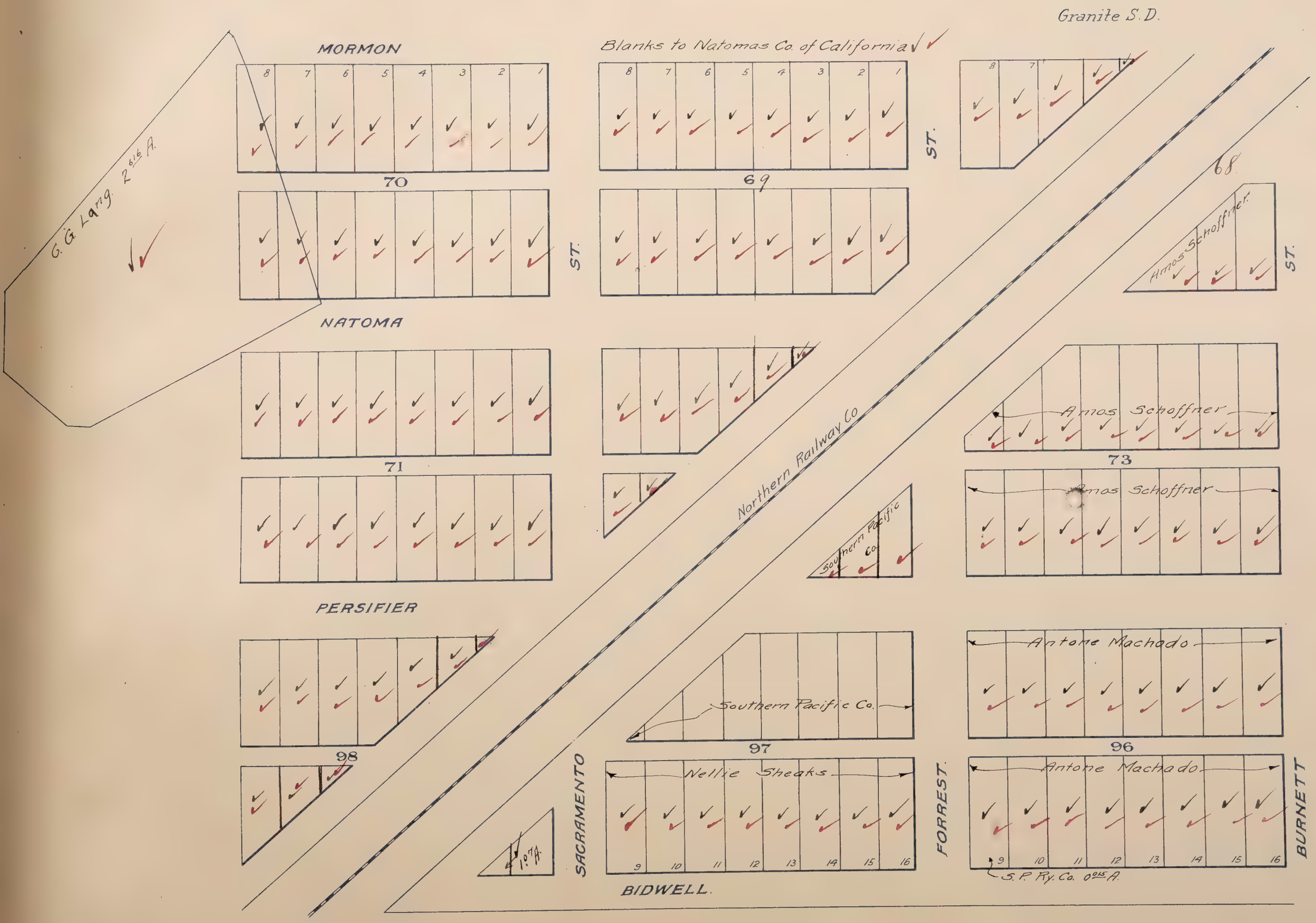

Black Ink-1919 Ownership
Red Ink-1920 Ownership

# FRANKLIN.

Scale, 100 feet = 1 inch.

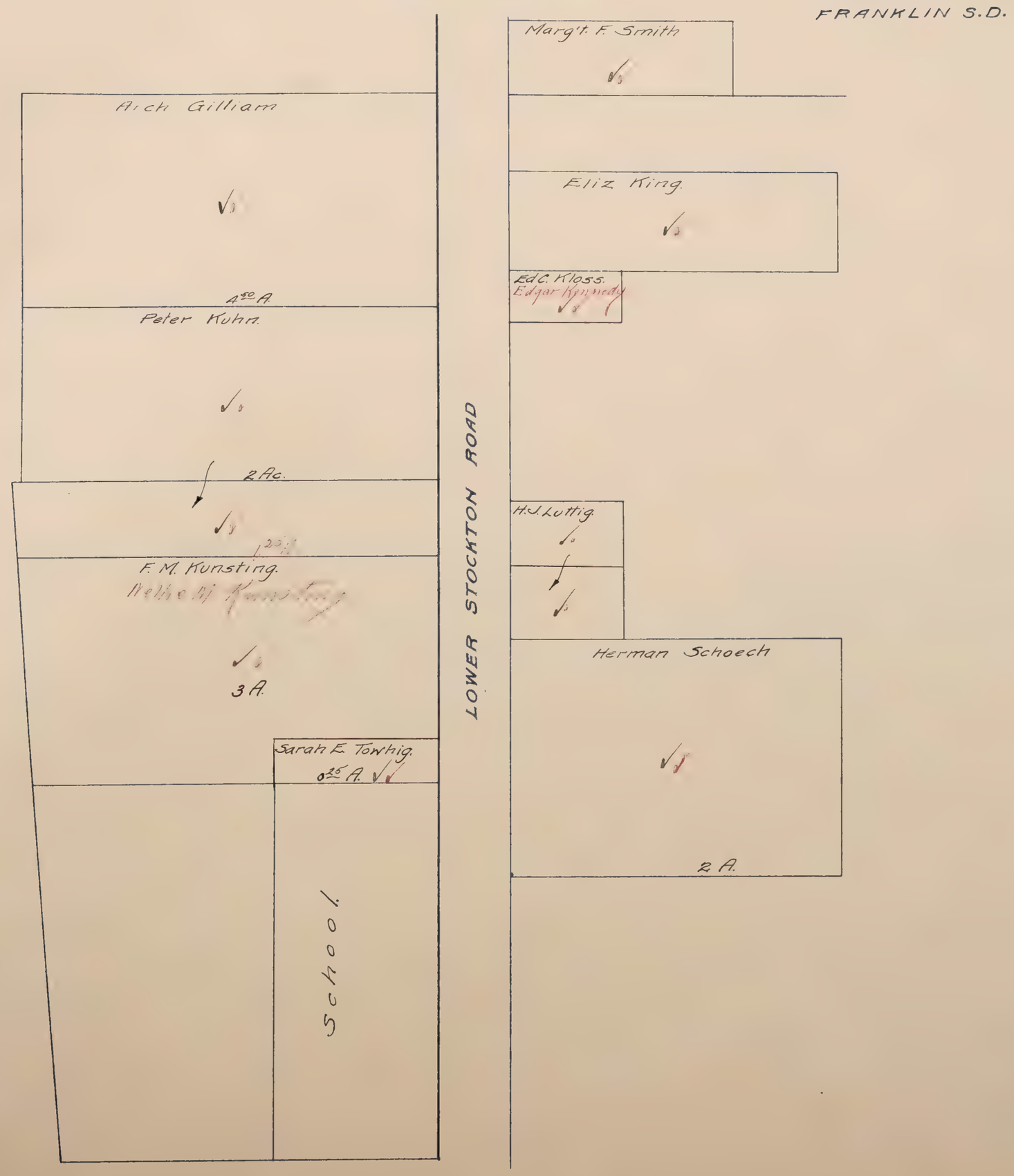


FRANKLIN

Black Ink=1919 Ownership
Red Ink=1920 Ownership

# FRANKLIN FARMS

## SUBD. NO. 1

located in

Section 8, T.6N, R5E.

Scale: 1" = 300 ft.

Franklin S.D.

Blanks to John L. Anderson.

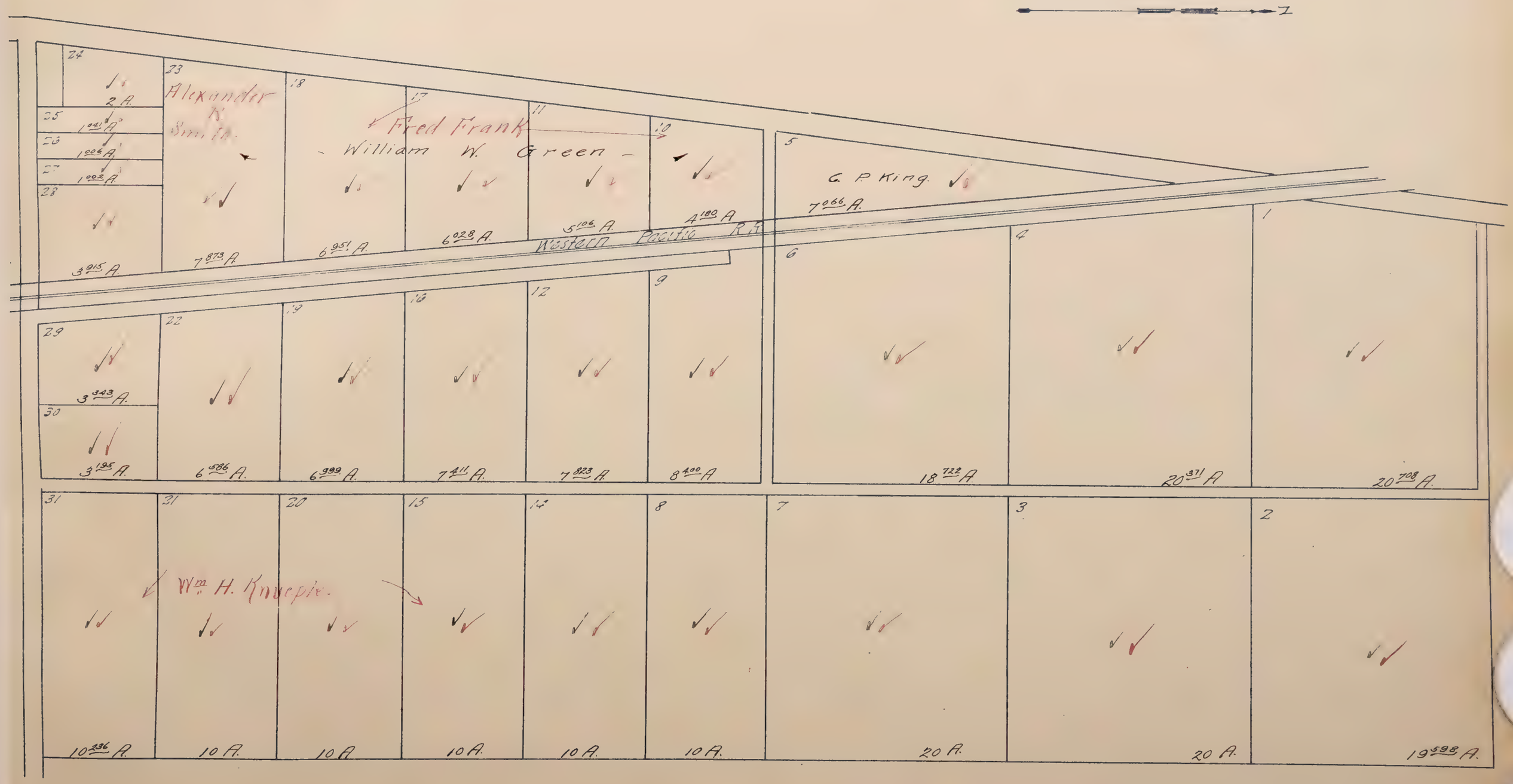

Black Ink-1919 Ownership
Red Ink-1920 Ownership

# FREEPORT

Scale: 1"=150'

N½ T7 NR4E. Freeport S.D.

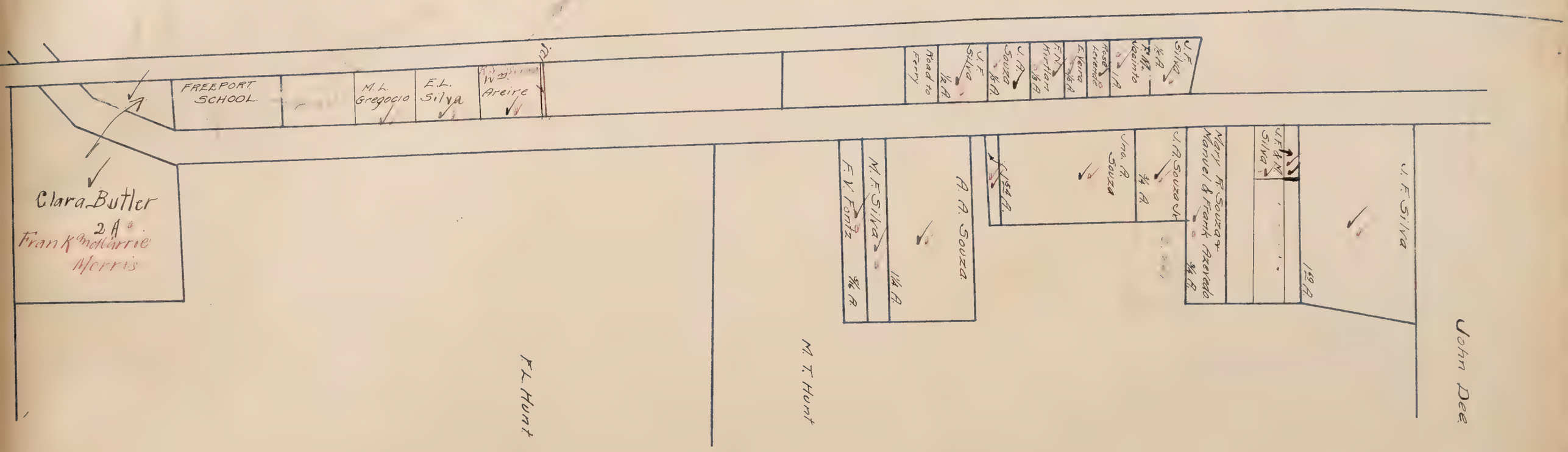


FREEPORT

# FREEPORT ACRES

LOCATED IN
SECTIONS 11, 12, 13, and 14. T.7N. R.4E.
SACRAMENTO COUNTY CALIFORNIA.
SCALE 1" = 3 CHAINS.

Freeport S.D.

Blanks assessed to John & John Wm Dee ✓

Black Ink-1919 Ownership
Red Ink-1920 Ownership

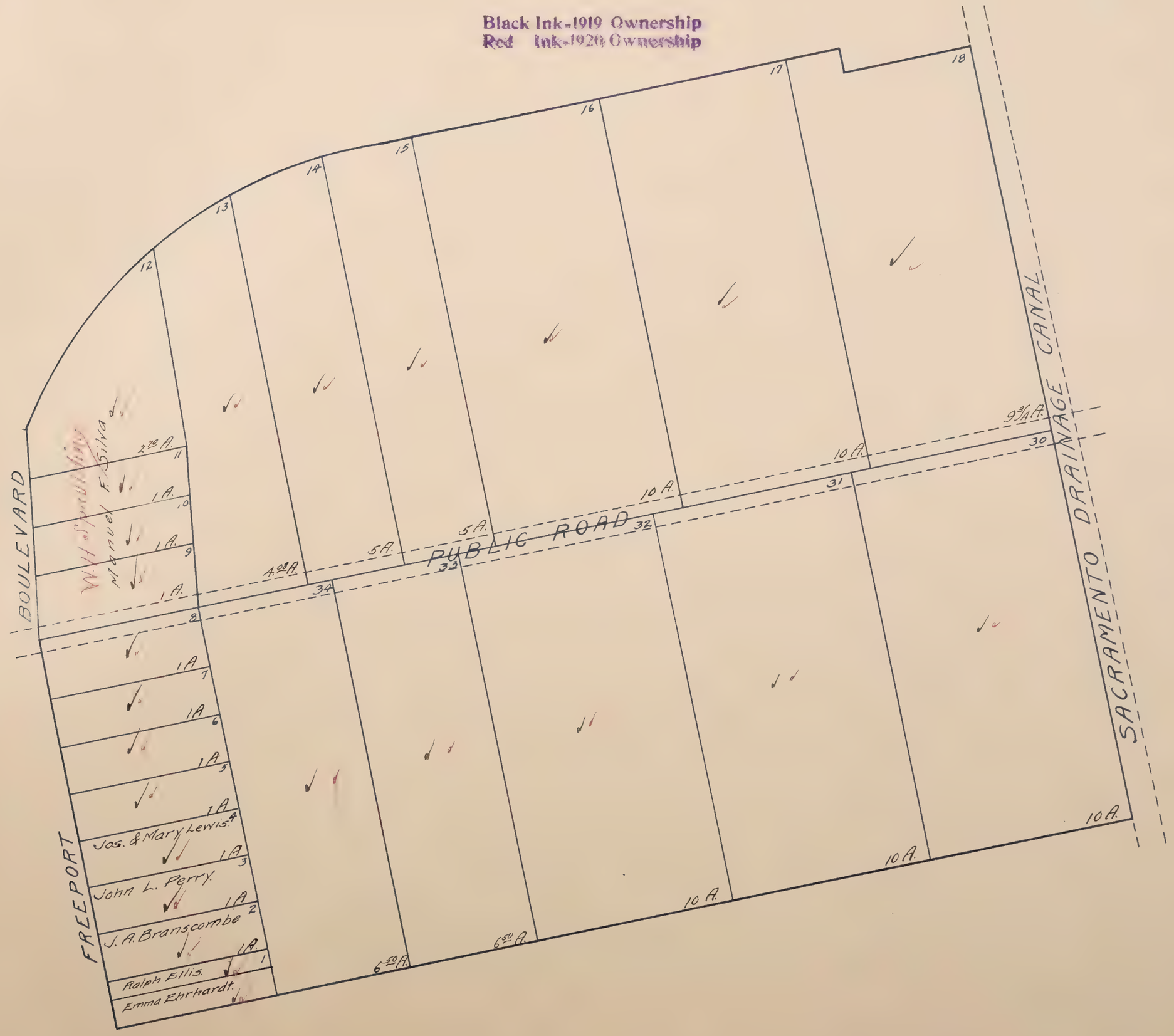


Freeport Acres

# FREEPORT ACRES

LOCATED IN
SECTIONS 11, 12, 13, and 14. T. 7 N. R 4 E.
SACRAMENTO COUNTY CALIFORNIA
SCALE 1" = 3 CHAINS.

Mapped.

Black Ink-1919 Ownership
Red Ink-1920 Ownership

Freeport S.D.

Blanks assessed to: John & John Wm Dee ✓✓

Mapped.

# FRUIT RIDGE PARK

LOCATED IN THE

S.W.¼ of Sec.20, T.8N., R.5E

Scale: 150'=1"

Black Ink-1919 Ownership
Red Ink-1920 Ownership

Fruit Ridge
~~Goldberg~~ J.D.

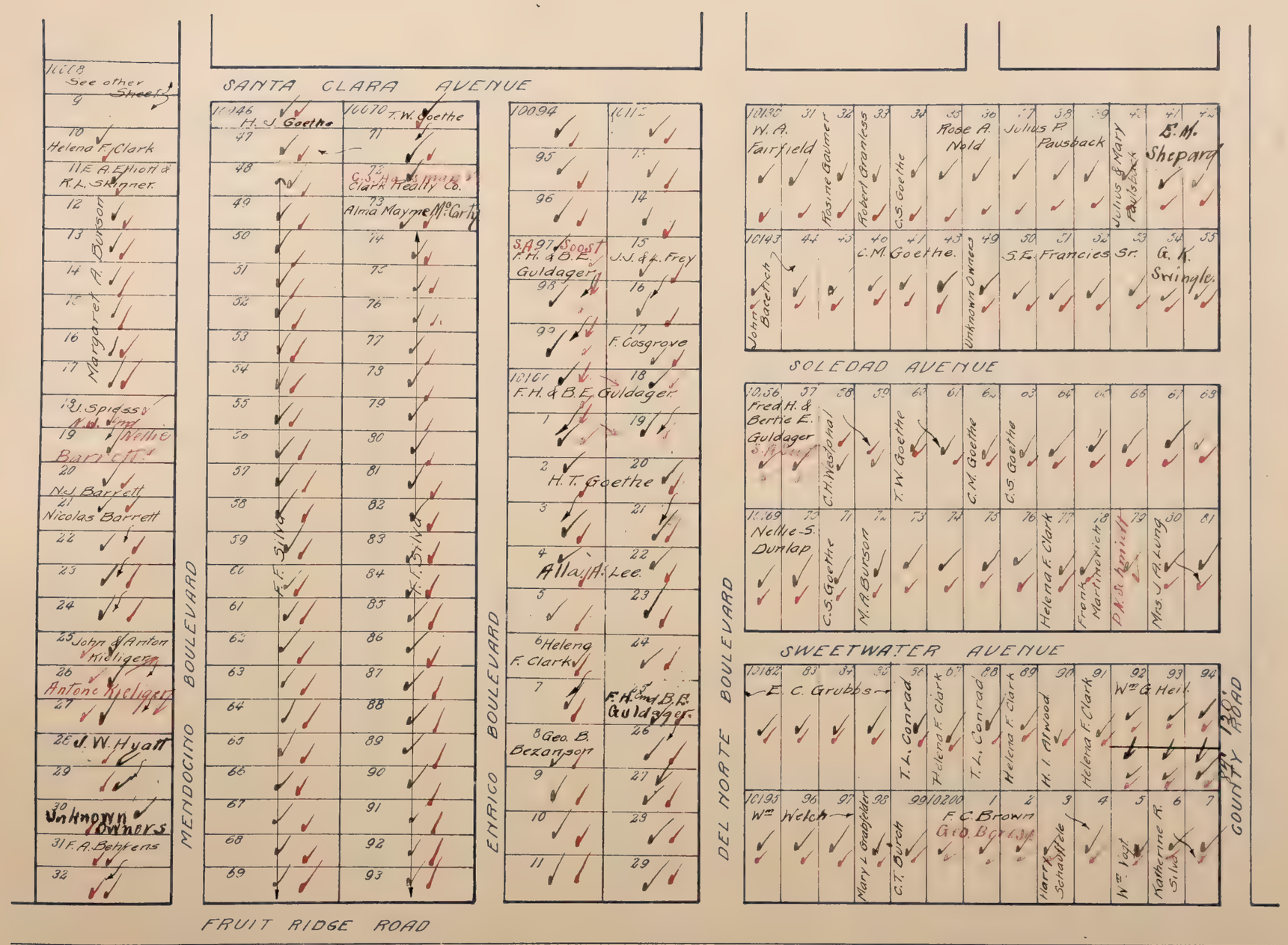

Mapped.

Black Ink-1919 Ownership
Red Ink-1920 Ownership

# FRUIT RIDGE PARK & TRACT

LOCATED IN THE

S.W.1/4 of Sec.20, T.8N., R.5E.

Scale: 150'=1"

Blanks assessed to H. J. Goethe.

Fruit Ridge S.D.

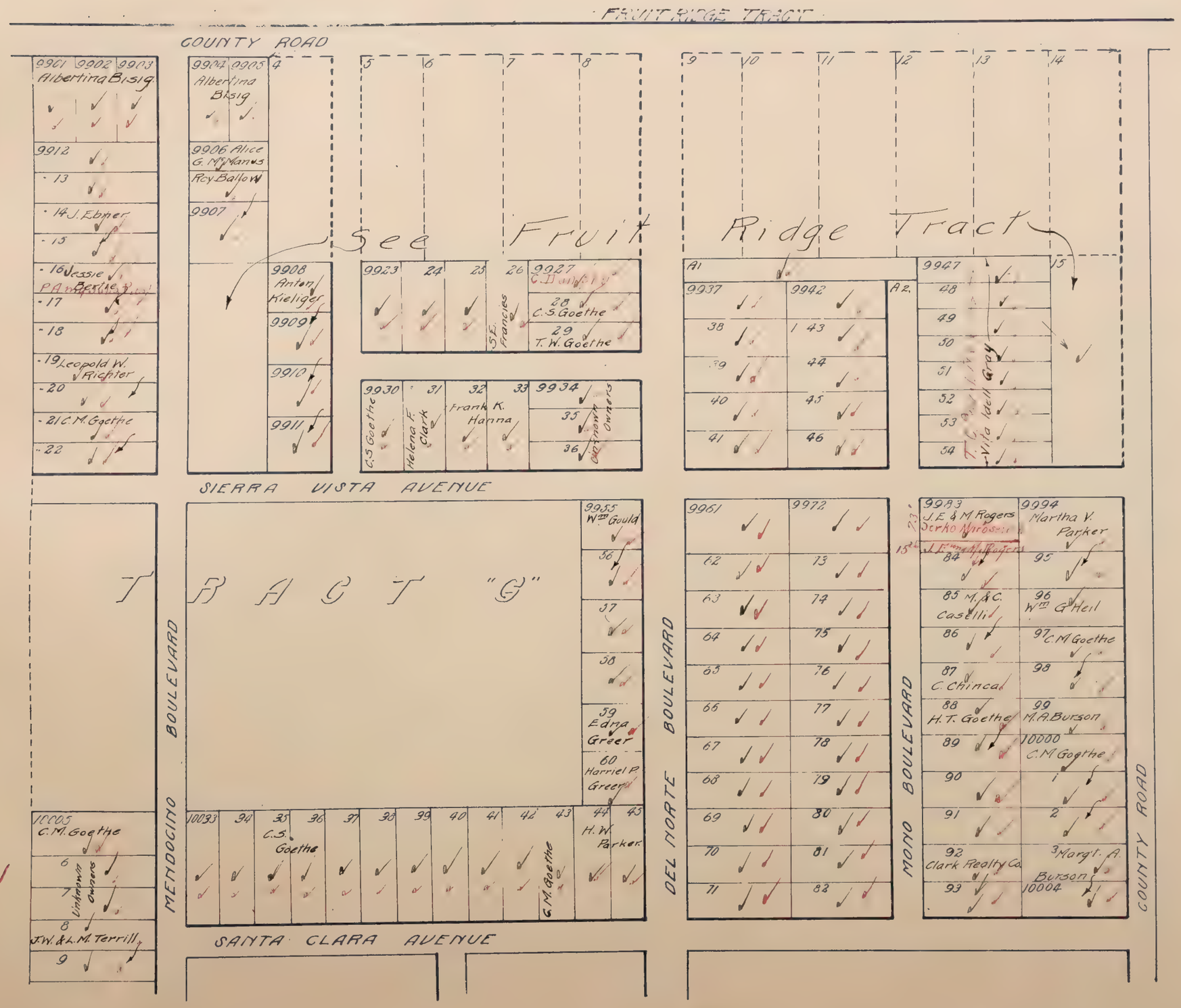

Black Ink-1919 Ownership
Red Ink-1920 Ownership

# FRUIT RIDGE TRACT

LOCATED IN THE

S.W 1/4 of Sec. 20, T. 8 N., R 5 E

Scale: 150' = 1"



Mapped.

Black Ink-1919 Ownership
Red Ink-1920 Ownership

# FRUIT RIDGE HEIGHTS

LOCATED IN
S.W. 1/4 of Sec 20 T. 8 N. R. 5 E.
Scale 1 in = 80 ft

Blanks to Harriet P. Greer ✓

Fruit Ridge ~~Goldberg~~ S.D.

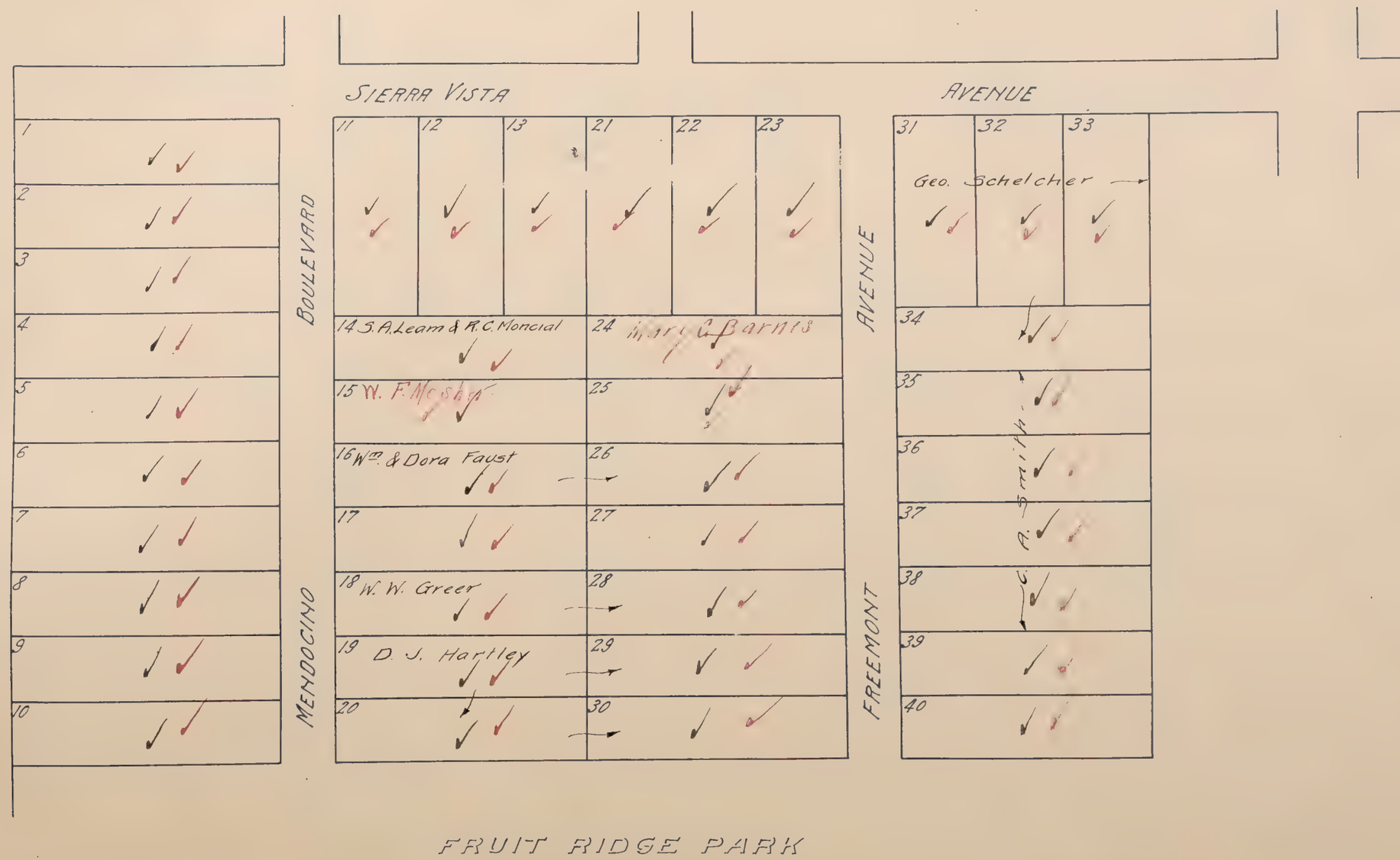


FRUIT RIDGE PARK

Mapper.

Black Ink-1919 Ownership
Red Ink-1920 Ownership

# GALT

Scale 3 chains-1 inch

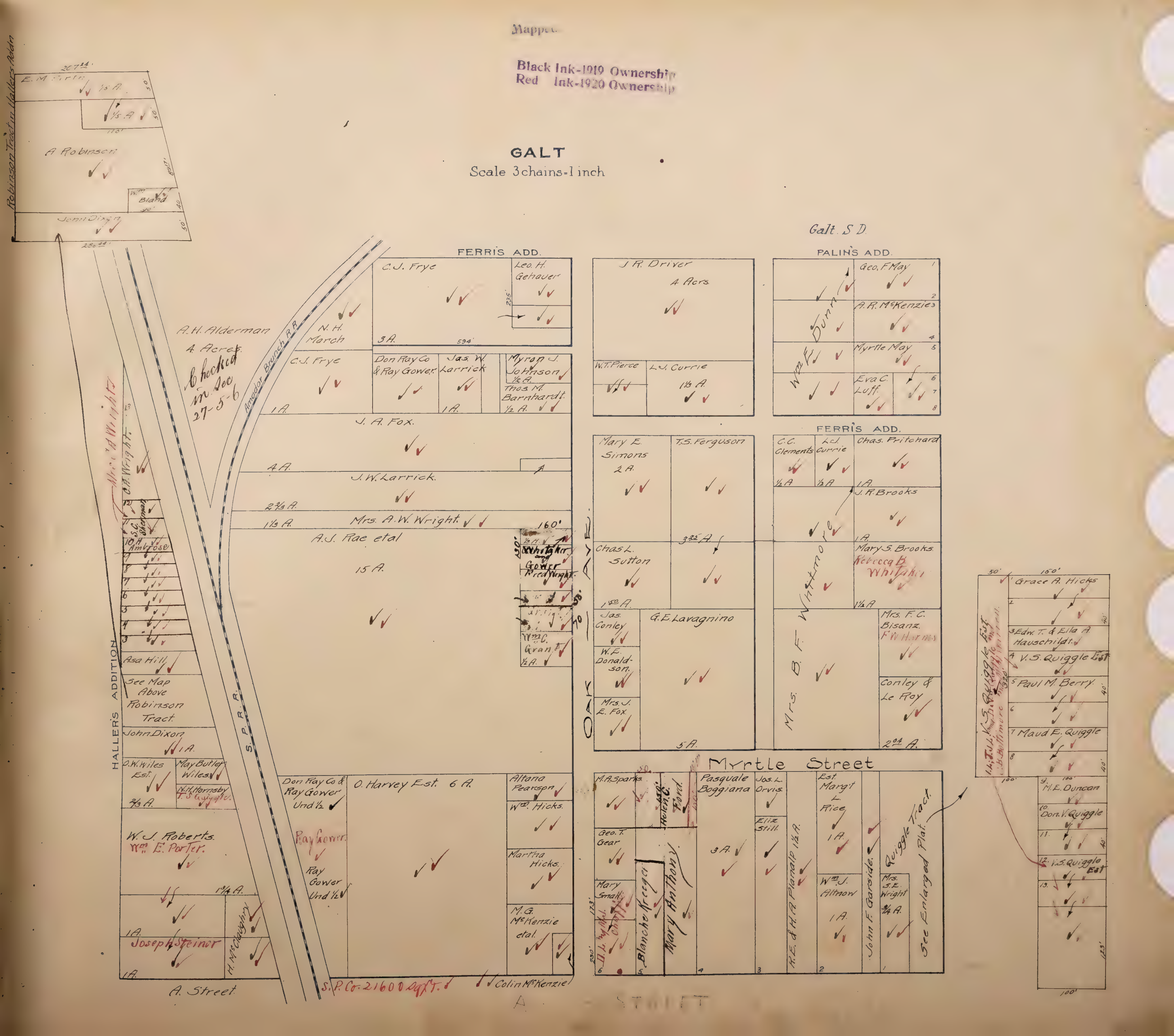

Black Ink-1919 Ownership
Red Ink-1920 Ownership

# GALT.

Scale 100 feet=1 inch.

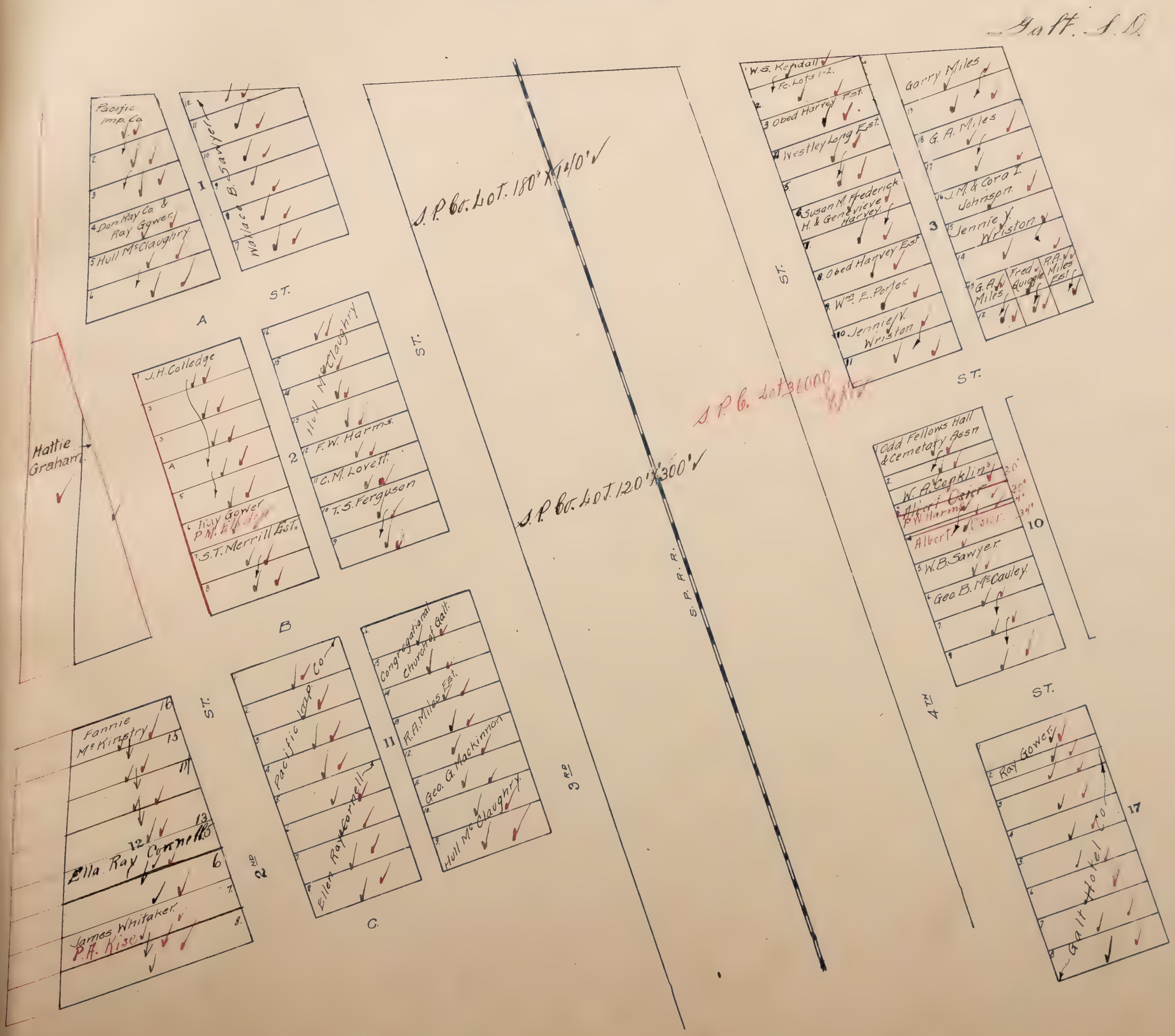

Mapped.

Black Ink=1919 Ownership
Red Ink=1920 Ownership

# GALT.

Scale 100 feet=1 inch.

Galt. 1 D.

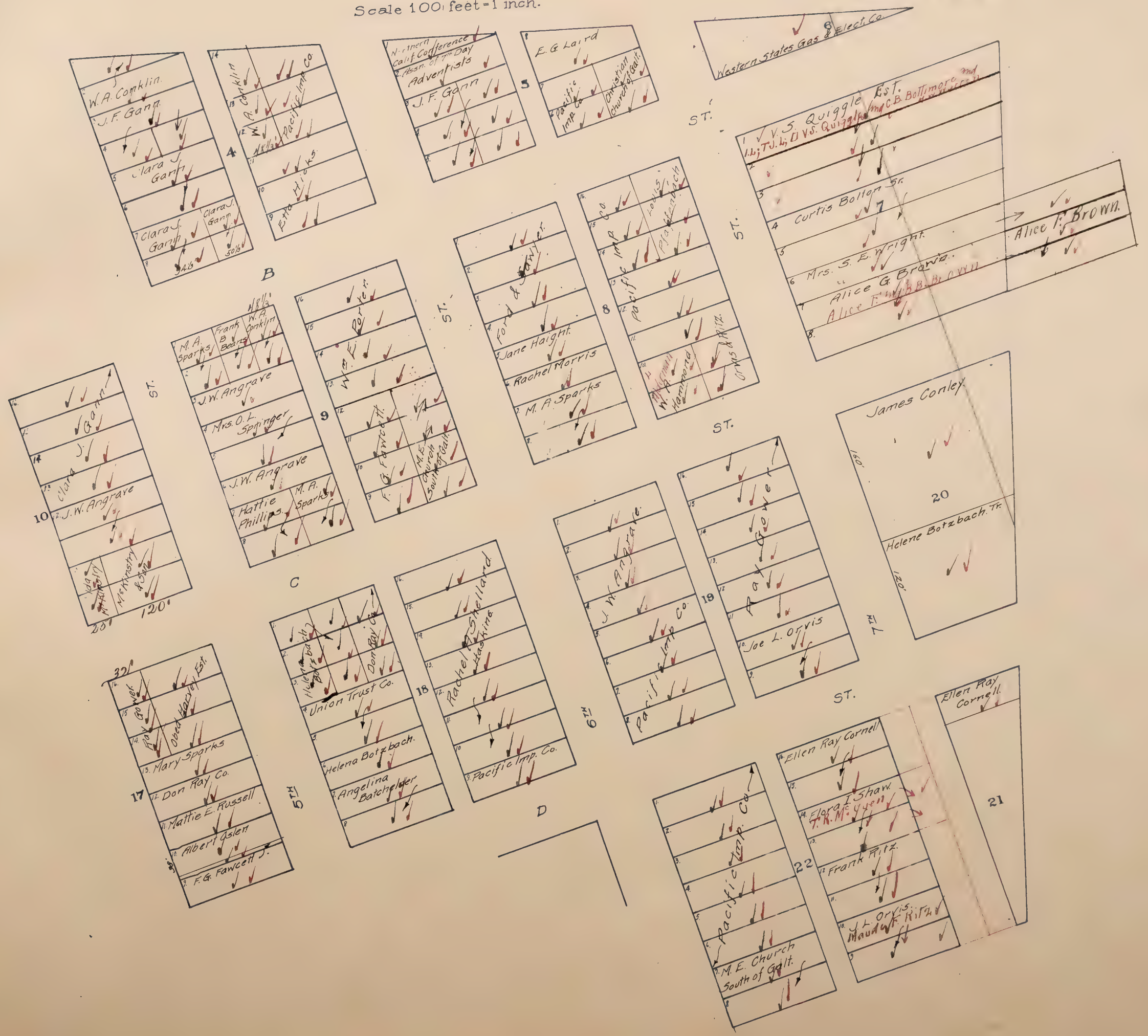

Mapped.

Black Ink-1919 Ownership
Red Ink-1929 Ownership

Galt. S.D.

GALT.

Scale 100 feet = 1 inch.

Blanks to Pacific Imp. Co. vv

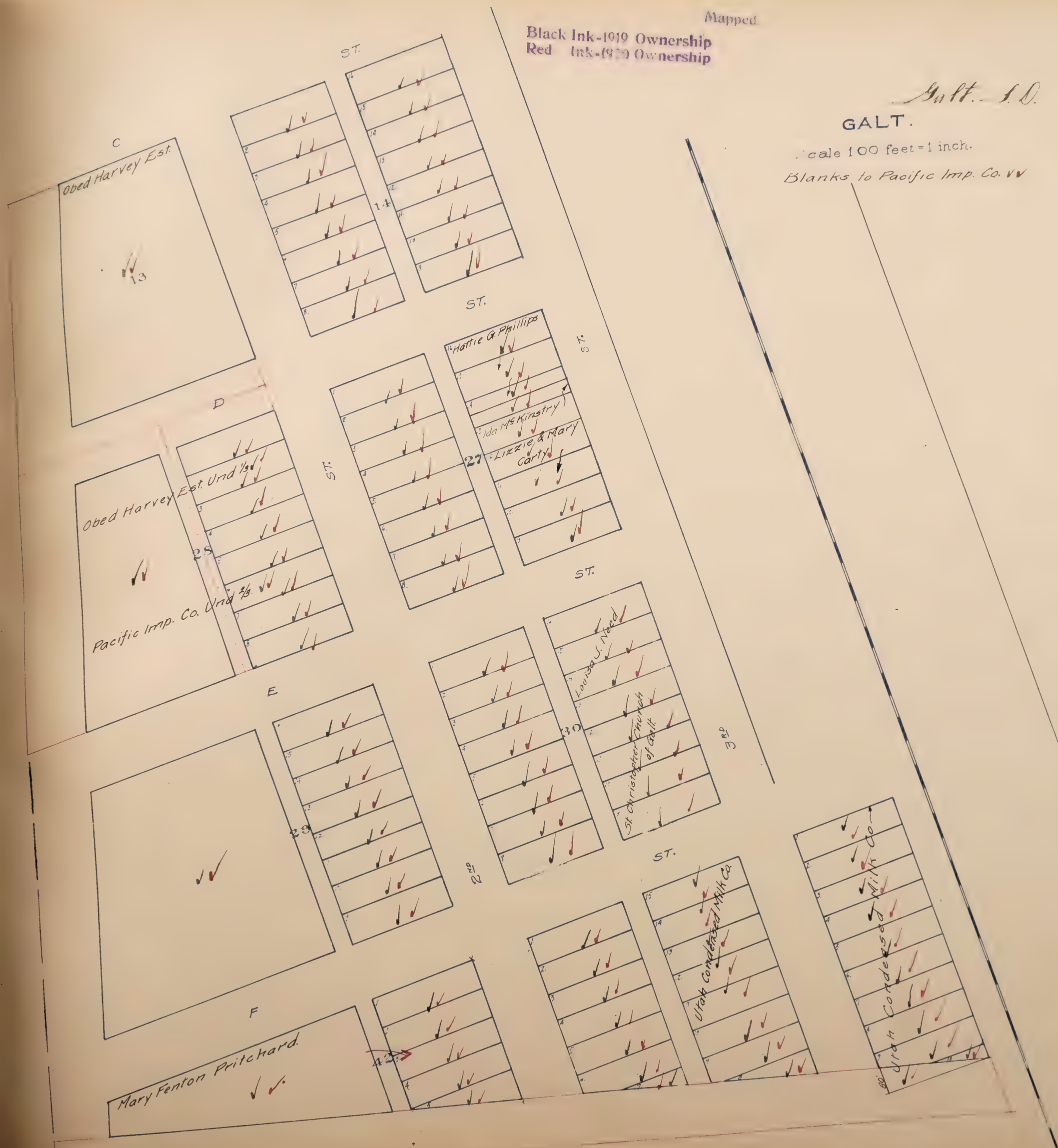

Mapped.

Black Ink-1910 Ownership
Red Ink-1910 Ownership

# GALT.

Scale 100 feet=1 inch.

Galt. S.D.

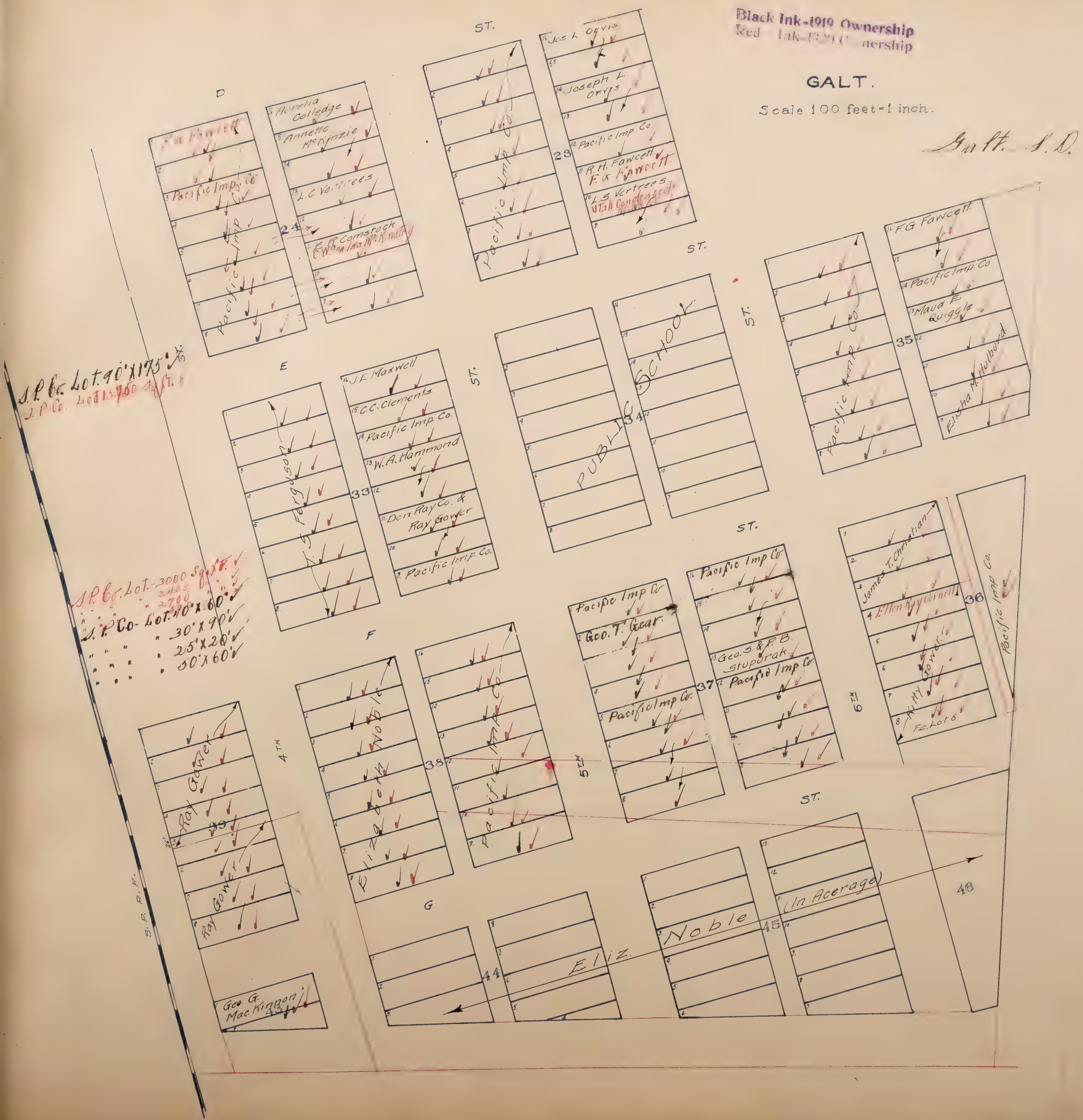

Mapped.

Black Ink-1919 Ownership
Red Ink-1920 Ownership

All Lots 1 Acre except where otherwise noted.

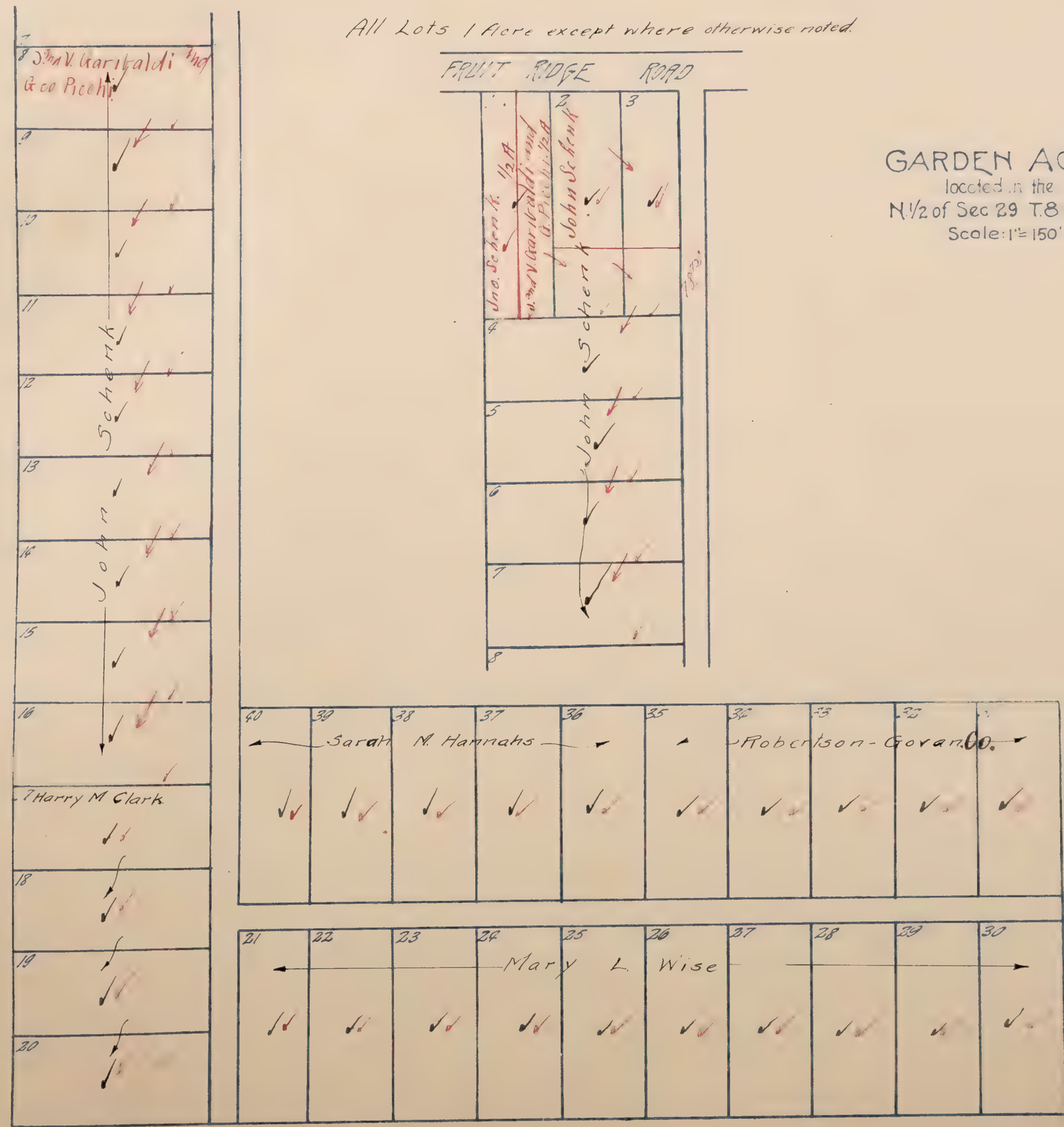


GARDEN ACRES
located in the
N.1/2 of Sec 29 T.8 N. R.5 E.
Scale: 1" = 150'

Fruit Ridge

Garden Acres

Mapped.

Black Ink-1919 Ownership
Red Ink-1920 Ownership

# GARDEN DALE

located in
N.W.1/4 of Sec.6 T.7 N.R.5E.
Scale: 1"=400'

Pacific S.D.

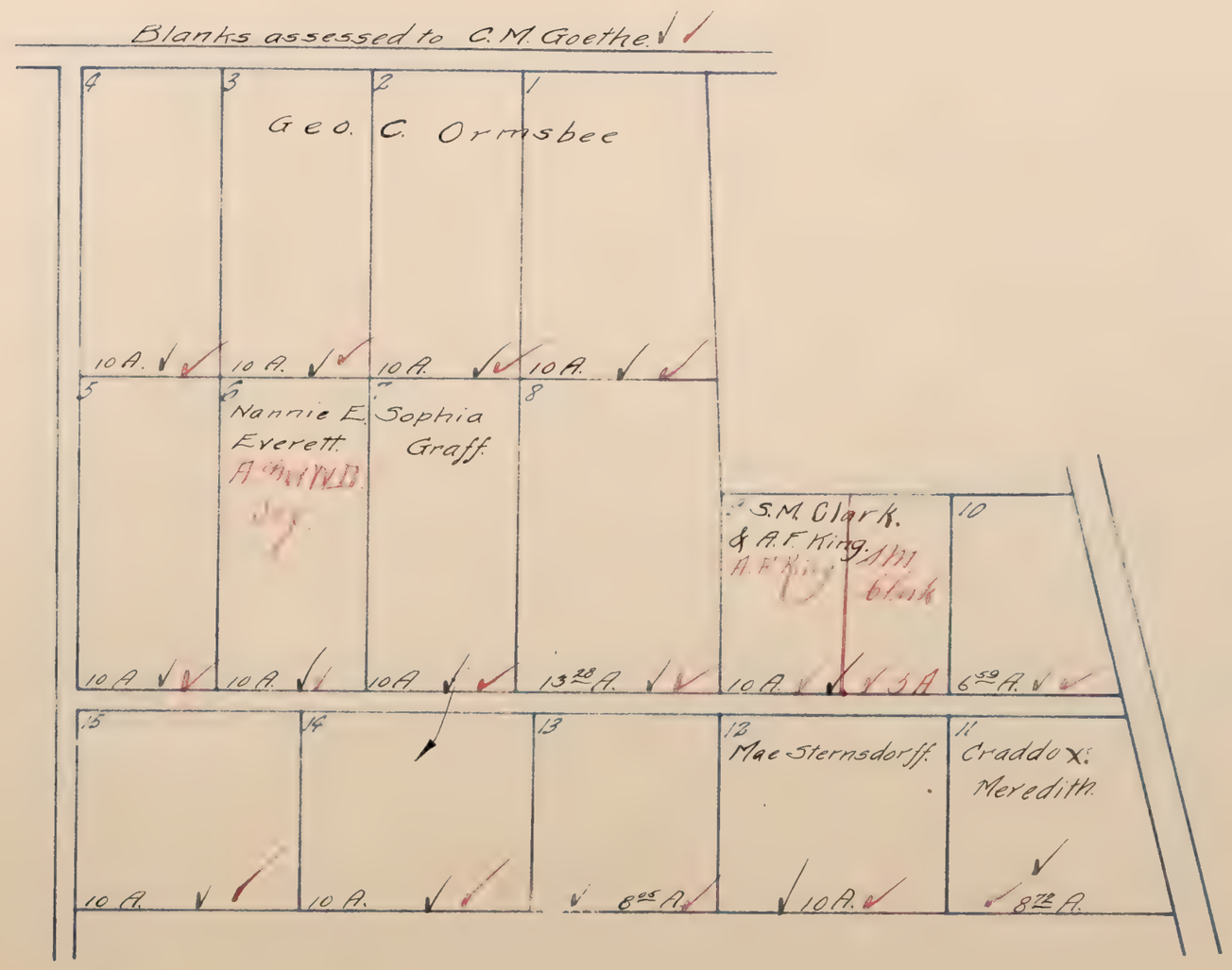

Black Ink-1919 Ownership
Red Ink-1929 Ownership

# GERHARDT TRACT

SEC. 30 T. 8 N.R. 5 E.

Scale. 3 Chains = 1 Inch.

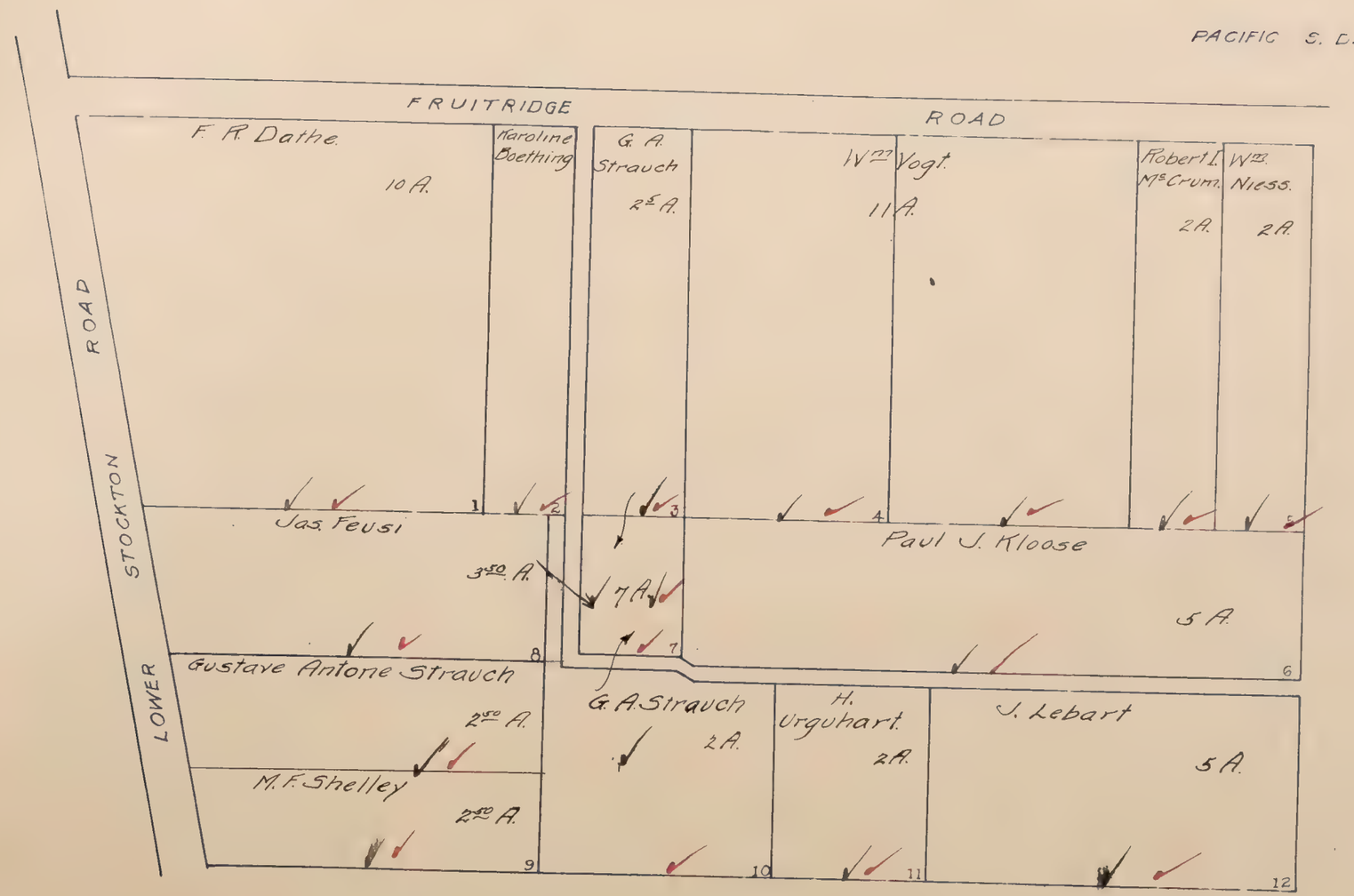


GERHARDT

Black Ink-1919 Ownership
Red Ink-1920 Ownership

# GOETHE ADDITION M

SECTION 20 T 8 N. R 5 E.

Scale 50 feet = 1 inch

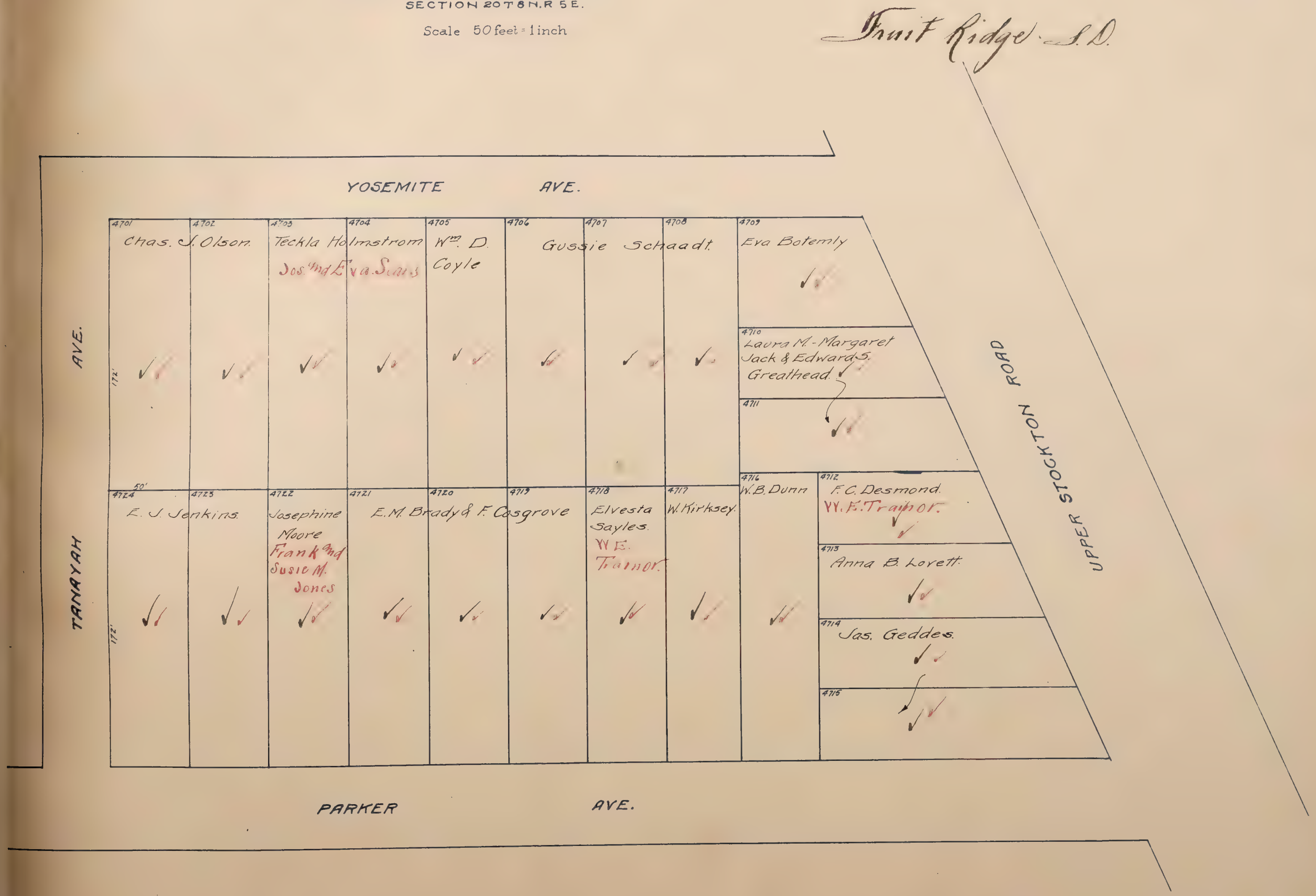

Black Ink-1919 Ownership
Red Ink-1920 Ownership

Mapped.

# GOETHE COLONY No 7 & 9

Mapped

## No 7

N.E.¼ SEC. 10 T 6 N. R 5 E

Scale 400 feet = 1 in

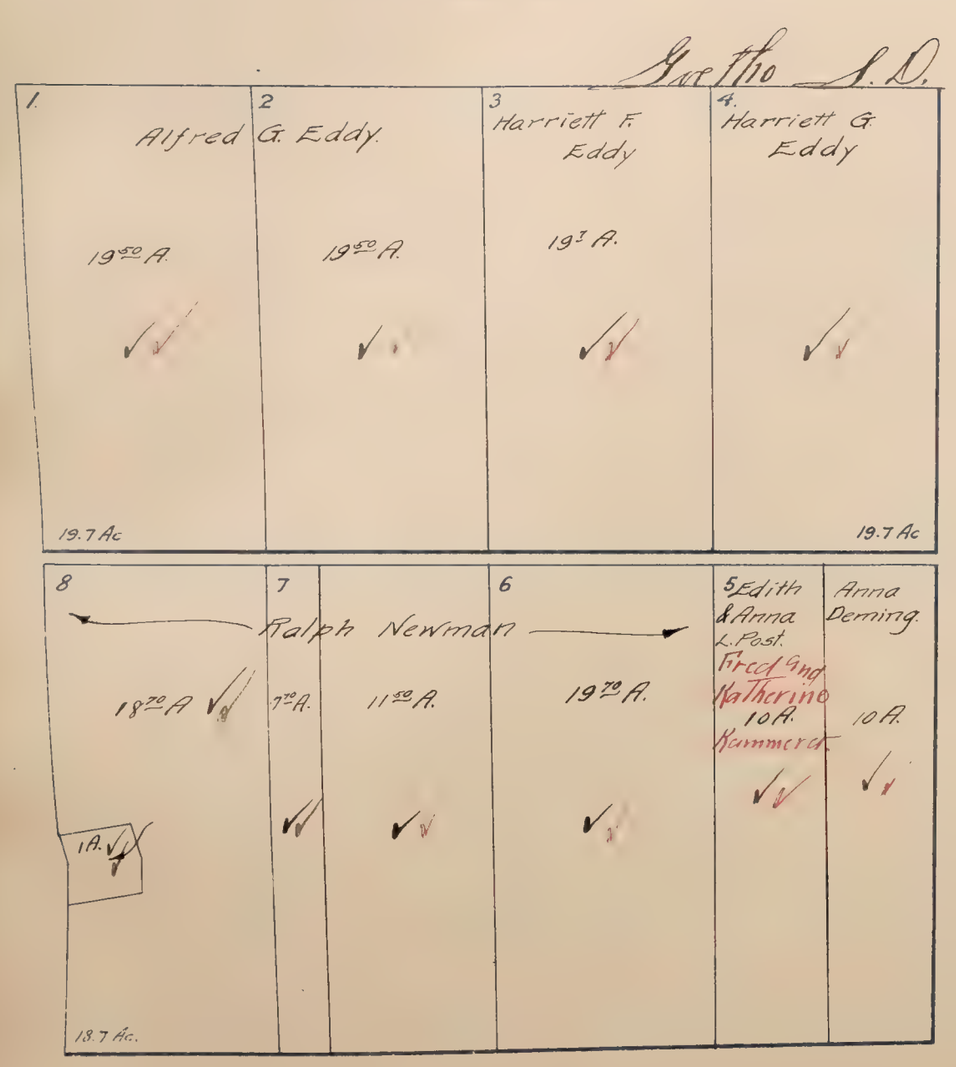


## No 9.

S.W.¼ SEC. 10 T 6 N. R 5 E.

Scale 400 feet = 1 in

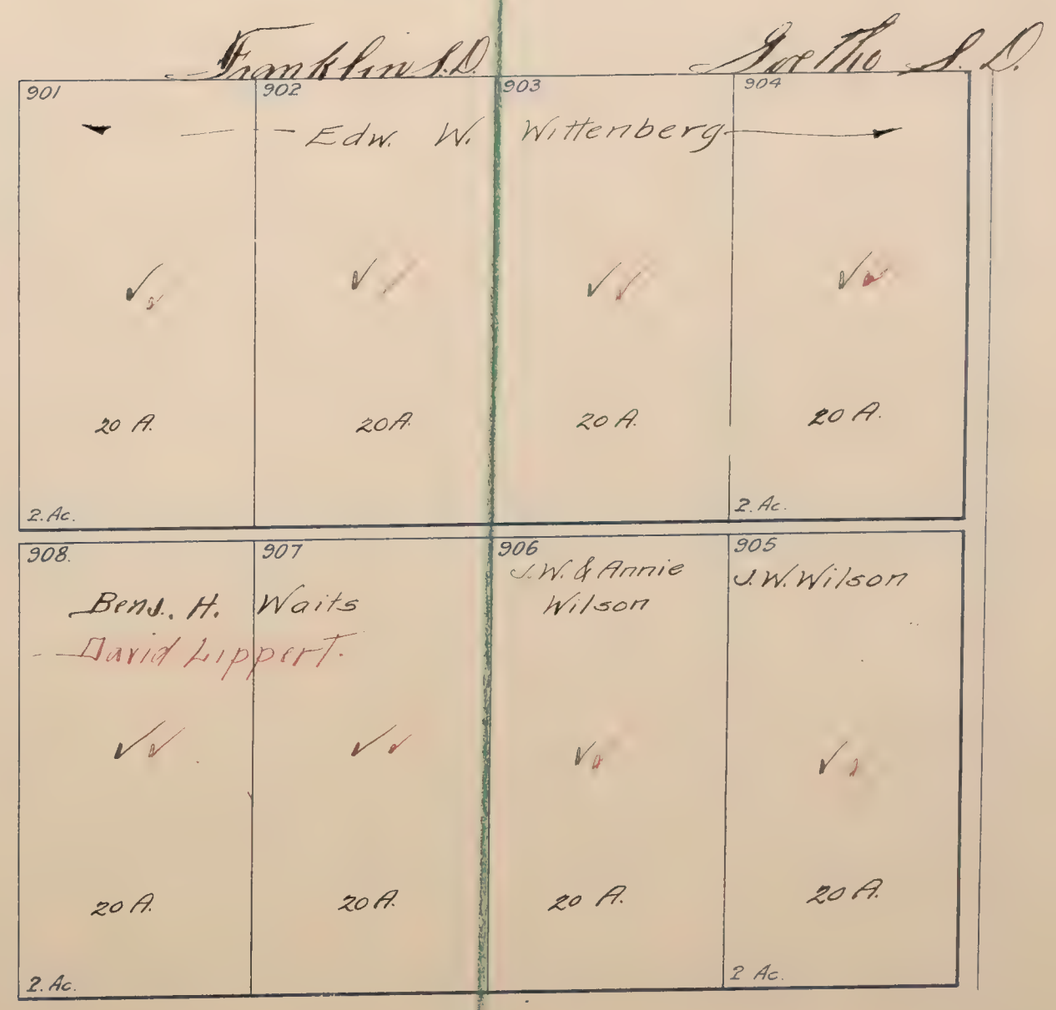

Black Ink-1919 Ownership
Red Ink-1920 Ownership

# GOETHE COLONY No 10, 11 & 17

Mapped.

## No 10

S.E.¼ SEC. 10 T 6 N. R 5 E.

Scale 300 feet = 1 inch

Goethe.
~~Franklin~~ S.D




## No 11 No 17

S.W.¼ & W½ SEC'S 9 & 16 T 7 N R 6 E

Scale 10 chains - 1 inch

Reese S.D.



Black Ink-1919 Ownership
Red Ink-1920 Ownership

# GOETHE COLONY No 29

N.W.¼ SEC. 10 T 6 N.R 5 E.

Scale 5 chains = 1 inch.

Mapped.

Black Ink-1919 Ownership
Red Ink-1920 Ownership

# GOETHE COLONY No 31

N½ SECTION 4 T.7 N.R 5 E.

Scale 5 chains = 1 inch

Florin 1 S.D.

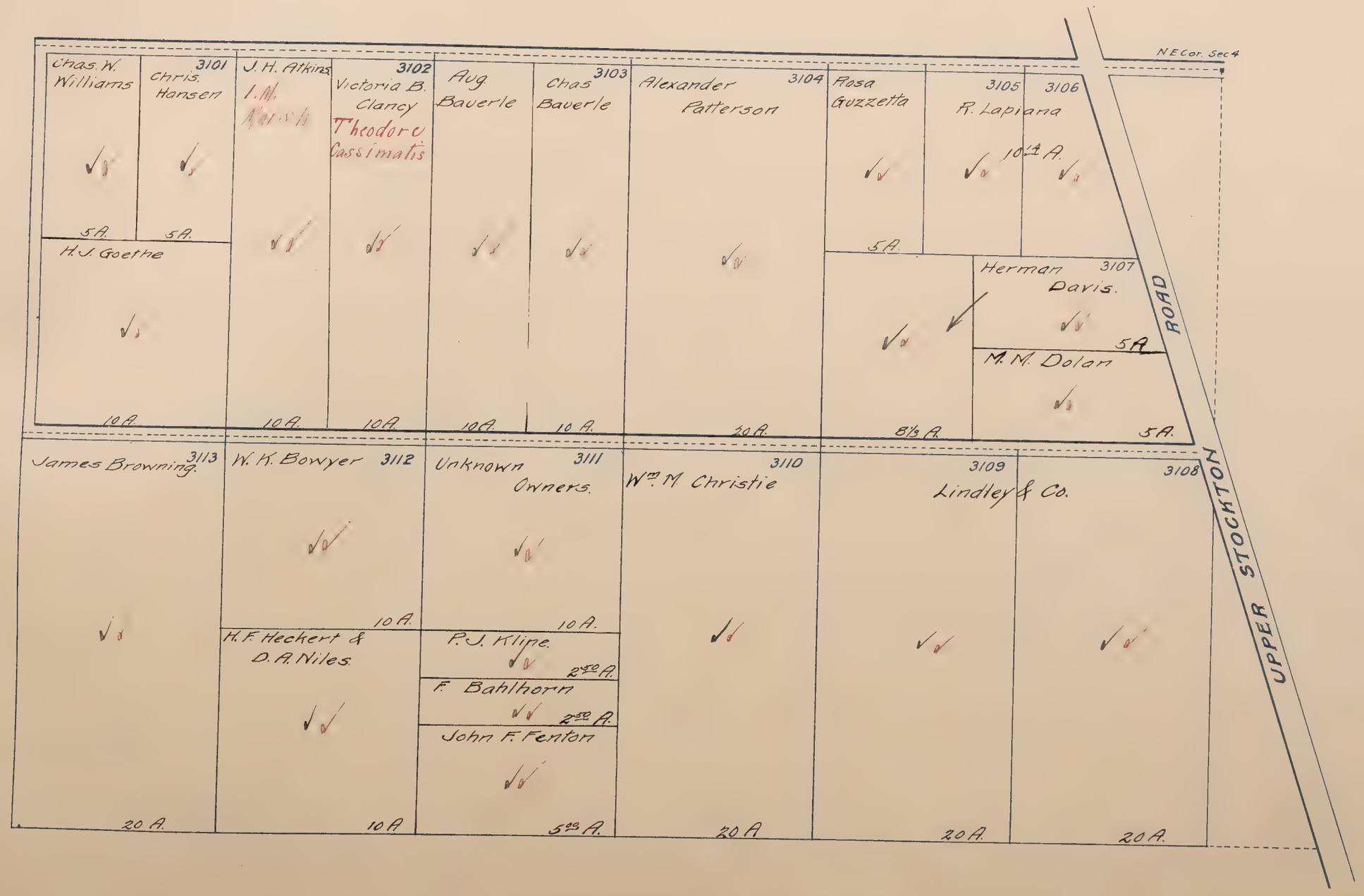

Mapped

Black Ink-1919 Ownership
Red Ink-1920 Ownership

# GOETHE COLONY
## No 32

N½ SEC. 6 T.7 N.R6E.

Scale 6 chains = 1 inch

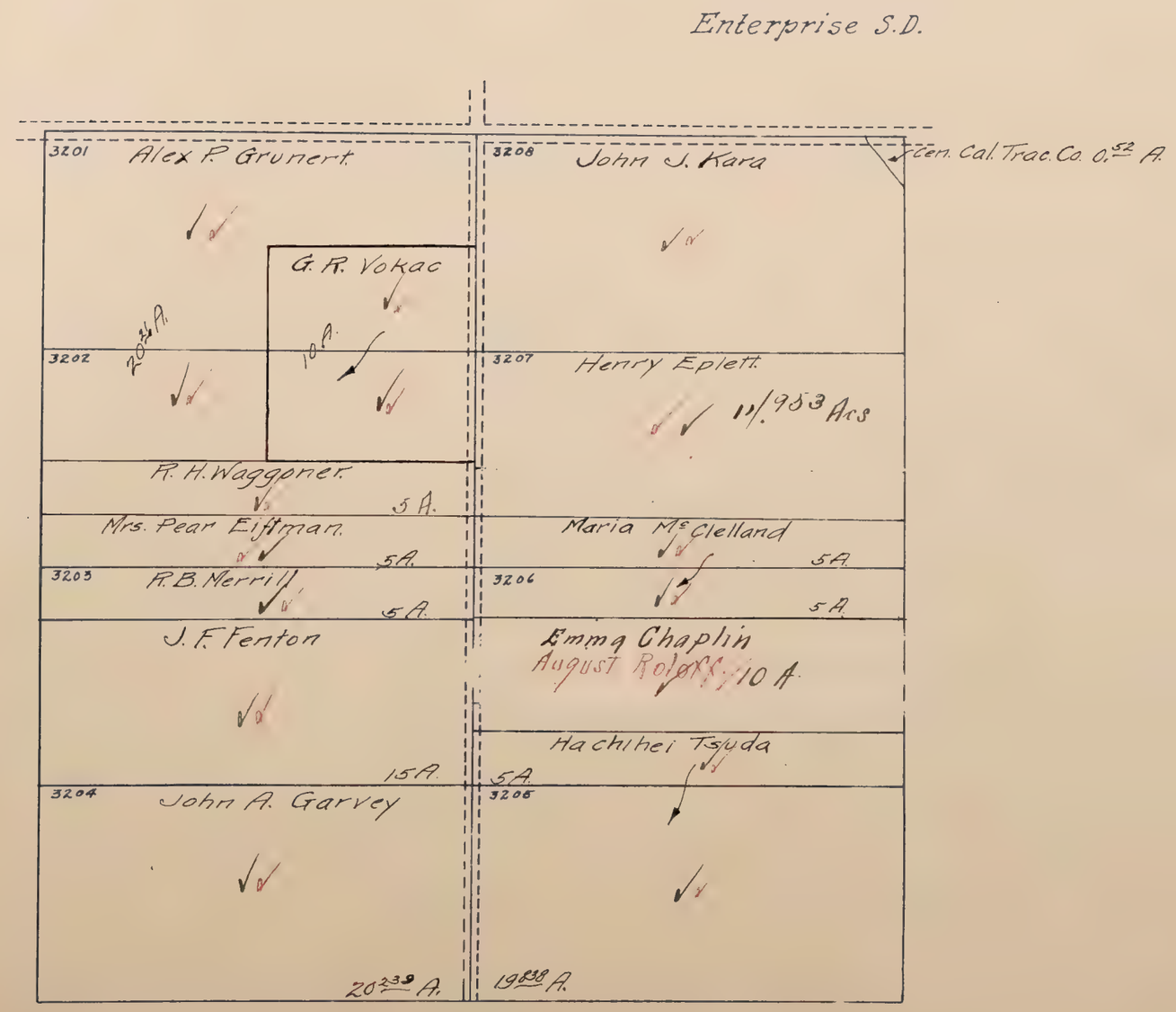

Black Ink - 1919 Ownership
Red Ink [illegible] Ownership

# GOULD

OR

## BROOKE REALTY CO. SUBD. Nº 112

LOCATED IN THE

N.E. 1/4 of Sec. 19, T8N R.5E.

Scale: 75' = 1"



Mapped.

Black Ink-1919 Ownership
Red Ink-1920 Ownership

# GOULD

OR

## BROOKE REALTY CO. SUBD. No 112

LOCATED IN THE

N.E. 1/4 of Sec. 19, T.8N., R.5E.

Scale: 75'=1"

Pacific S.D.



Mapped.

Black Ink-1919 Ownership
Red Ink-1920 Ownership

# GOULD
OR
## BROOKE REALTY CO. SUBD. No 112
LOCATED IN THE
N.E. 1/4 of Sec. 19, T.8 N., R.5 E.
Scale: 75'=1"



Mapped.

Black Ink-1919 Ownership
Red Ink-1920 Ownership

# GOULD
OR
## BROOKE REALTY CO. SUBD. No 112
LOCATED IN THE
N.E. 1/4 of Sec. 19, T.8N., R.5E.
Scale: 75'=1"



Mapped.

Black Ink - 1919 Ownership
Red Ink - 1920 Ownership

# GOULD
OR
## BROOKE REALTY CO. SUBD. No 112
LOCATED IN THE
N.E. 1/4 of Sec. 19, T. 8 N., R. 5 E.
Scale: 75' = 1"

Pacific S.D.



Mapped:

Black Ink-1919 Ownership
Red Ink-1920 Ownership

AMMENDED MAP
of
# GOULD
or
BROOKE REALTY CO. SUBD. Nº 115
LOCATED IN THE
N.E. 1/4 of Sec. 19, T.8N., R.5E
Scale: 100' = 1"

Pacific S.D.

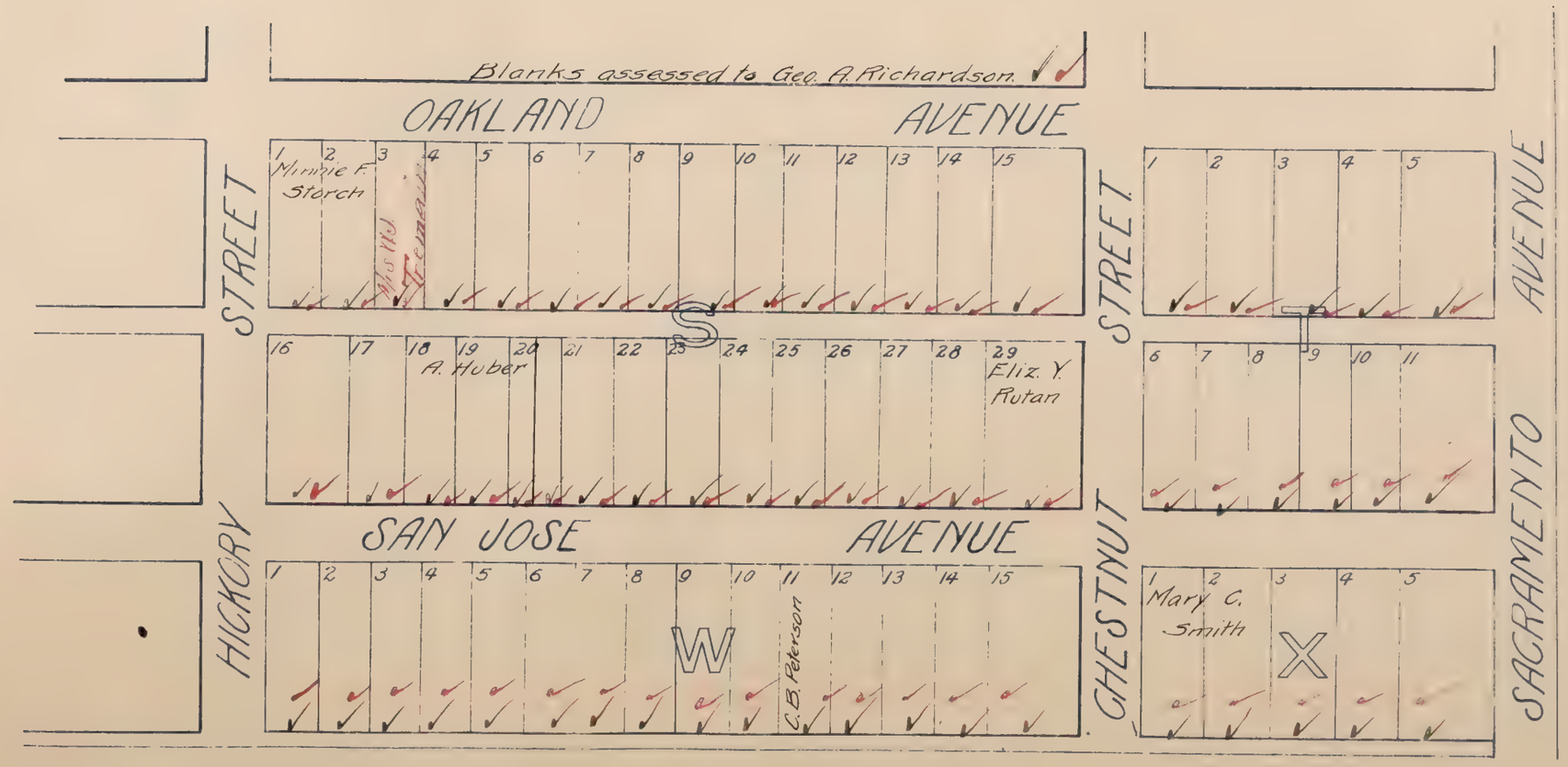

# GOWER & WILES SUBD No. 4

located in

T.5 N. R6 & 7 E MDB&M

Scale: 1" = 8 Chains

Black Ink - 1919 Ownership
Red Ink - 1920 Ownership

Alabama - S.D.

Arno. S.D.

Blanks to Gower, Ray ✓ George W. [illegible]

All Lots 20 Acres unless otherwise noted

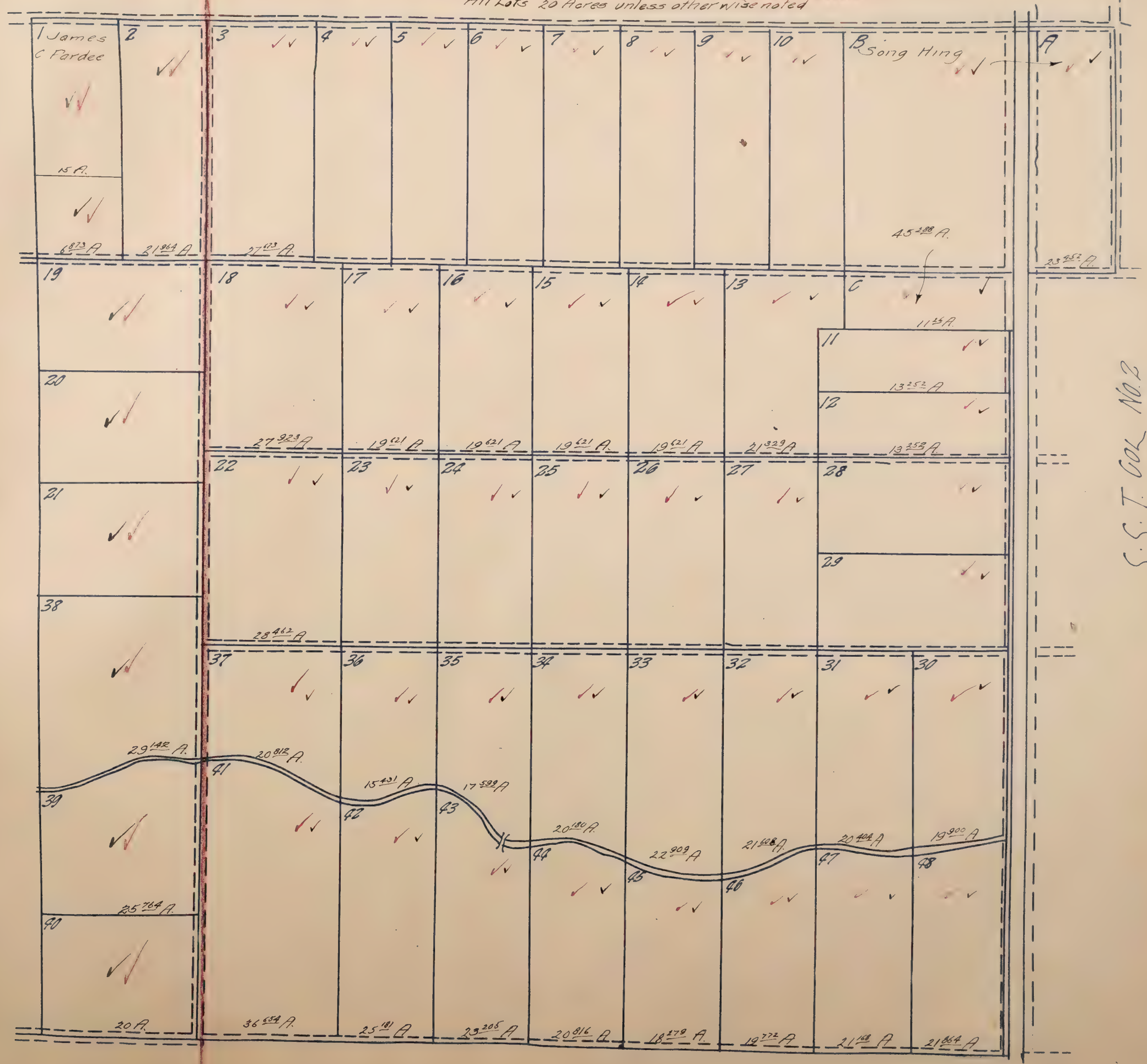


S.S.T. COL No. 2

Gower & Wiles

Mapped.

# GRANLEES TRACT

located in
N.E. 1/4 Sec. 20 T.8 N.R.5E.
Scale: 1in.=50ft.

Black Ink - 1919 Ownership
Red Ink - 1920 Ownership

Fruit Ridge ~~Goldberg~~ S.D.

Blanks Assessed to Robert Granlees ✓✓




GRANLEES

Mapped.

# GREENWOOD

Located

Sections 43 & 44 Ran[illegible] Del Paso

Scale 1" = 80 [illegible]

Black Ink-1919 Ownership
Red Ink-1920 Ownership

Blanks assessed to W. A. Banta + John E. Beyer. See S.D.
All lots 10A. unless otherwise noted.

Greenwood

Mapped

110

Black Ink-1919 Ownership
Red Ink-1920 Ownership

# GUNTERS ADDITION TO ELK GROVE

located in
E½ Section 6 T.6 N R.6 E
Scale 1" = 300 ft

Victory S.D.
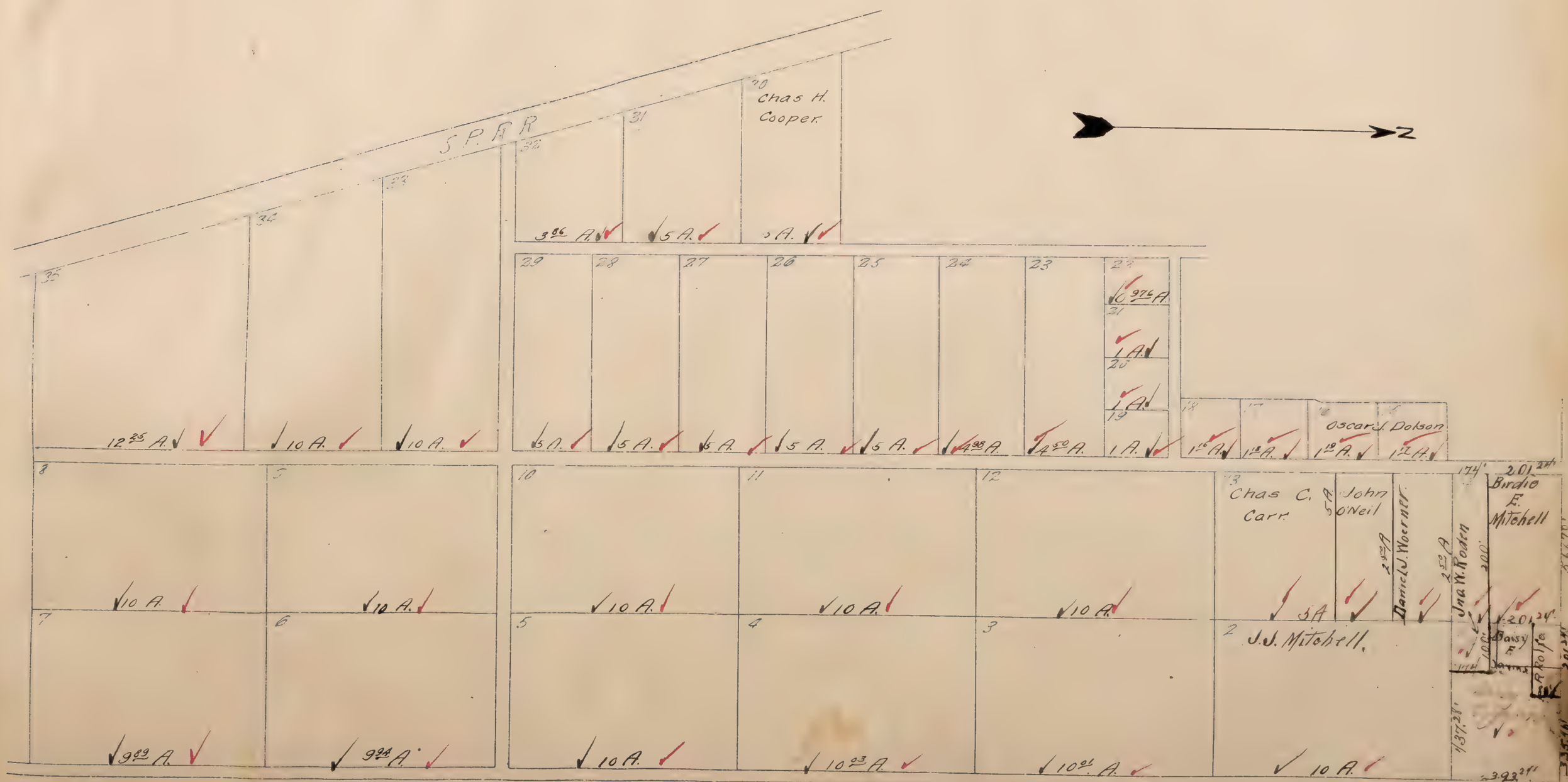
Blanks assessed to Mary M. Gunter.